

**CITY OF BURNABY**

**BYLAW NO. 13650**

A **BYLAW** to amend Bylaw No. 4742, being Burnaby Zoning Bylaw 1965, as amended by Bylaw Nos. 11077 and 13568 being Burnaby Zoning Bylaw 1965, Amendment Bylaw Nos. 12, 2000 and 01, 2016

WHEREAS application for rezoning has been made to the Council;

AND WHEREAS the Council has held a public hearing thereon after duly giving notice of the time and place of such hearing as prescribed by Sections 466 and 467 of the *Local Government Act*, R.S.B.C. 2015;

NOW THEREFORE the Council of the City of Burnaby ENACTS as follows:

1. This Bylaw may be cited as **BURNABY ZONING BYLAW 1965, AMENDMENT BYLAW NO. 43, 2016.**

2. Bylaw No. 4742, as amended by Bylaw Nos. 11077 and 13568, is further amended as follows:

(a) The Map (hereinafter called "Map 'A'"), attached to and forming an integral part of Bylaw No. 4742, being "Burnaby Zoning Bylaw 1965", and designated as the Official Zoning Map of the City of Burnaby, is hereby amended according to the Map (hereinafter called "Map 'B'"), marginally numbered R.Z. 4067, annexed to this Bylaw, and in accordance with the explanatory legend, notations, references and boundaries designated, described, delimited and specified in particularity shown upon said Map 'B'; and the various boundaries and districts shown upon said Map 'B' respectively are an amendment of and in addition to the respective districts, designated and

marked on said Map 'A' insofar as the same are changed, modified or varied thereby, and the said Map 'A' shall be deemed to be and is hereby declared to be amended accordingly and the said Map 'B' is hereby declared to be and shall form an integral part of said Map 'A', as if originally incorporated therein and shall be interpreted accordingly.

(b) The Comprehensive Development Plan more particularly described in Bylaw Nos. 11077 and 13568, is amended in accordance with the adopted Development Plan entitled "LOUGHEED TOWN CENTRE – PHASE 1 COMMERCIAL PODIUM/PARKING" prepared by GBL ARCHITECTS INC. and on file in the office of the Director Planning and Building; and any development on the lands rezoned by this Bylaw shall be in conformity with the said Comprehensive Development Plan as amended.


Read a first time this 3<sup>rd</sup> day of October 2016

Read a second time this 7<sup>th</sup> day of November 2016

Read a third time this 24<sup>th</sup> day of July 2017

Reconsidered and adopted this 23<sup>rd</sup> day of July 2018

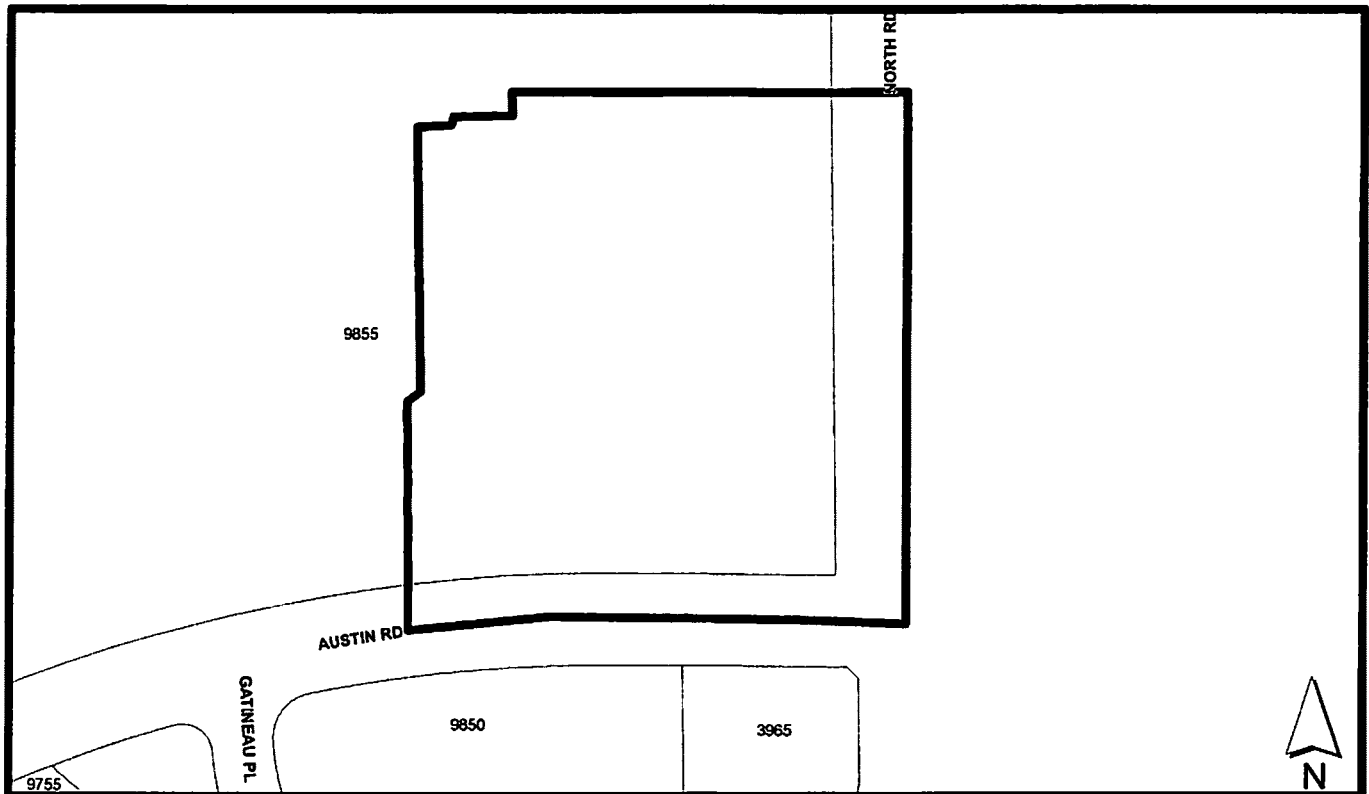
  
MAYOR

  
CLERK

BYLAW NUMBER 13650 BEING A BYLAW TO AMEND BYLAW NUMBER 4742 BEING BURNABY ZONING BYLAW 1965

**REZ.15-28**


LEGAL: Portion of Lot 79, DL 4, Group 1, NWD Plan 36145 Except Plans BCP5531 and EPP10716



THE AREA(S) SHOWN ABOVE OUTLINED IN BLACK (——) IS (ARE) REZONED

FROM: CD Comprehensive Development District (based on P2 Administration and Assembly District, C3 General Commercial District, RM5s Multiple Family Residential District and Lougheed Town Centre Plan as guidelines and the development plan entitled "Lougheed Core Area Master Plan" prepared by James K.M. Cheng Architects Inc.)

TO: Amended CD Comprehensive Development District (based on C3 General Commercial District, RM5s Multiple Family Residential District, Lougheed Core Area Master Plan, and Lougheed Town Centre Plan as guidelines, and in accordance with the development plan entitled "Lougheed Town Centre – Phase 1 Commercial Podium / Parking" prepared by GBL Architects Inc.)

 <p>City of Burnaby</p>	<p>PLANNING AND BUILDING DEPARTMENT</p>		
<p>Date: SEP 22 2016</p>	<p><b>OFFICIAL ZONING MAP</b></p>		
<p>scale: 1:2,500</p>			<p>Map "B" 4067</p>
<p>Drawn By: AY</p>			<p>No. REZ.</p>