

**CITY OF BURNABY**

**BYLAW NO. 13531**

A BYLAW to amend Bylaw No. 4742, being  
Burnaby Zoning Bylaw 1965

WHEREAS application for rezoning has been made to the Council;

AND WHEREAS the Council has held a public hearing thereon after duly giving notice of the time and place of such hearing as prescribed by Sections 892 and 893 of the *Local Government Act*, R.S.B.C. 1996;

NOW THEREFORE the Council of the City of Burnaby ENACTS as follows:

1. This Bylaw may be cited as **BURNABY ZONING BYLAW 1965, AMENDMENT BYLAW NO. 35, 2015.**

2. The Map (hereinafter called "Map 'A'"), attached to and forming an integral part of Bylaw No. 4742, being "Burnaby Zoning Bylaw 1965", and designated as the Official Zoning Map of the City of Burnaby, is hereby amended according to the Map (hereinafter called "Map 'B'"), marginally numbered REZ. 4022 annexed to this Bylaw, and in accordance with the explanatory legend, notations, references and boundaries designated, described, delimited and specified in particularity shown upon said Map 'B'; and the various boundaries and districts shown upon said Map 'B' respectively are an amendment of and in substitution for the respective districts, designated and marked on said Map 'A' insofar as the same are changed, modified or varied thereby, and the said Map 'A' shall be deemed to be and is hereby declared to be amended accordingly and the said Map 'B' is hereby declared to be and shall form an integral part of said Map 'A', as if originally incorporated therein and shall be interpreted accordingly.

3. The Comprehensive Development Plan entitled "Marlborough Multi-Family", prepared by CHRIS DIKEAKOS ARCHITECTS INC. and on file in the office of the Director Planning and Building, is deemed to be attached to and form part of this Bylaw and any development on the lands rezoned by this Bylaw shall be in conformity with the said Comprehensive Development Plan.


Read a first time this 9<sup>th</sup> day of November 2015

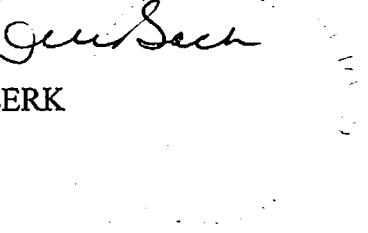
Read a second time this 7<sup>th</sup> day of December 2015

Read a third time this 26<sup>th</sup> day of April 2016

Reconsidered and adopted this 3<sup>rd</sup> day of October 2016

  
MAYOR

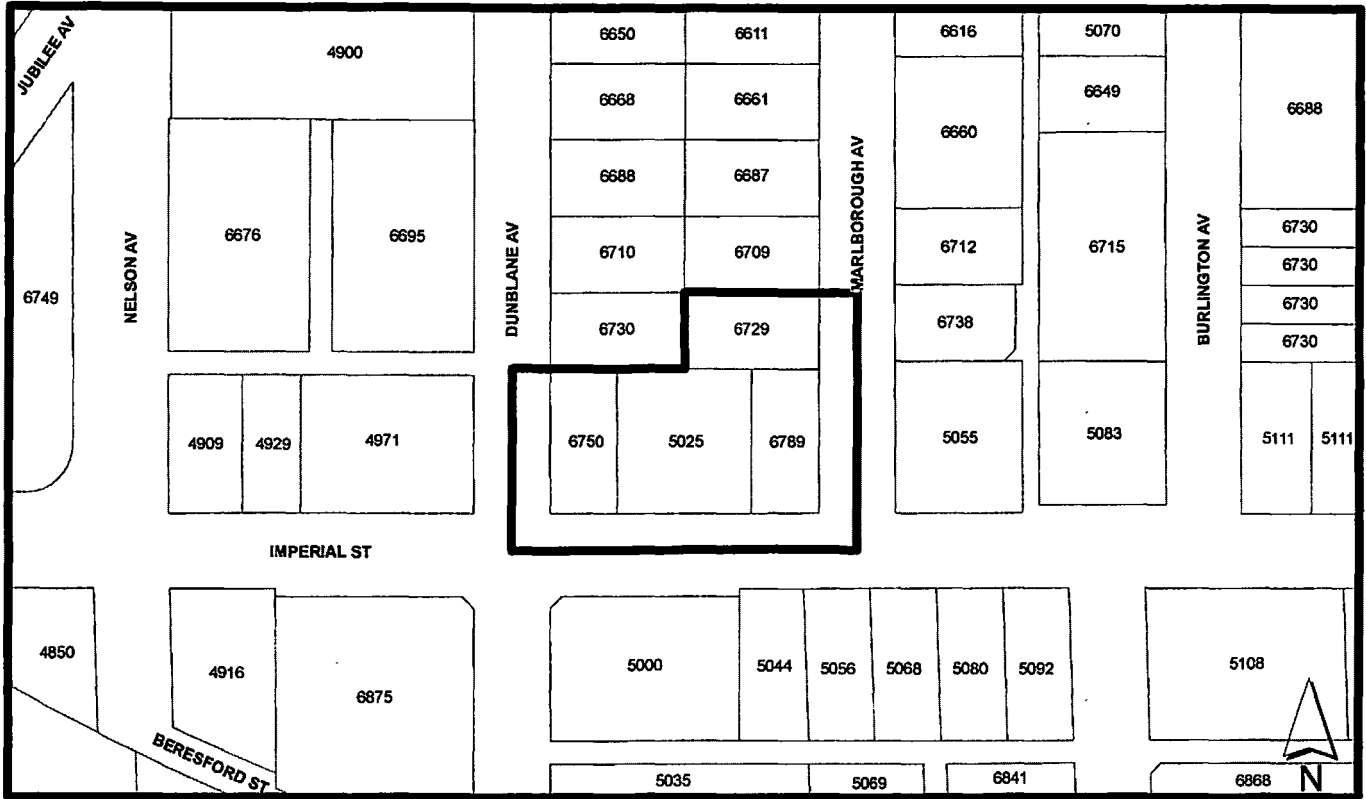
  
CLERK



BYLAW NUMBER 13531 BEING A BYLAW TO AMEND BYLAW NUMBER 4742 BEING BURNABY ZONING BYLAW 1965

**REZ.15-01**


LEGAL: Lots 1, 4 & 5, DL 152, Group 1, NWD Plan 1292; Lot A, DL 152, Group 1, NWD Plan 1292



THE AREA(S) SHOWN ABOVE OUTLINED IN BLACK (——) IS (ARE) REZONED

FROM: RM3 Multiple Family Residential District

TO: CD Comprehensive Development District (based on the RM5s Multiple Family Residential District, C2 Community Commercial District, Metrotown Town Centre Development Plan as guidelines, and in accordance with the development plan entitled "Marlborough Multi-Family" prepared by Chris Dikeakos Architects Inc.)

	PLANNING AND BUILDING DEPARTMENT	
	<b>OFFICIAL ZONING MAP</b>	Map "B" 4022 No. REZ.
	Date: SEP 16 2015 scale: 1:2,000 Drawn By: AY	