

**CITY OF BURNABY**

**BYLAW NO. 13482**

A BYLAW to amend Bylaw No. 4742, being  
Burnaby Zoning Bylaw 1965

WHEREAS application for rezoning has been made to the Council;

AND WHEREAS the Council has held a public hearing thereon after duly giving notice of the time and place of such hearing as prescribed by Sections 892 and 893 of the *Local Government Act*, R.S.B.C. 1996;

NOW THEREFORE the Council of the City of Burnaby ENACTS as follows:

1. This Bylaw may be cited as **BURNABY ZONING BYLAW 1965, AMENDMENT BYLAW NO. 17, 2015.**

2. The Map (hereinafter called "Map 'A'"), attached to and forming an integral part of Bylaw No. 4742, being "Burnaby Zoning Bylaw 1965", and designated as the Official Zoning Map of the City of Burnaby, is hereby amended according to the Map (hereinafter called "Map 'B'"), marginally numbered REZ. 4006 annexed to this Bylaw, and in accordance with the explanatory legend, notations, references and boundaries designated, described, delimited and specified in particularity shown upon said Map 'B'; and the various boundaries and districts shown upon said Map 'B' respectively are an amendment of and in substitution for the respective districts, designated and marked on said Map 'A' insofar as the same are changed, modified or varied thereby, and the said Map 'A' shall be deemed to be and is hereby declared to be amended accordingly and the said Map 'B' is hereby declared to be and shall form an integral part of said Map 'A', as if originally incorporated therein and shall be interpreted accordingly.


3. The Comprehensive Development Plan entitled "6380 & 6420 SILVER AVENUE", prepared by IBI/HB ARCHITECTS and on file in the office of the Director Planning and Building, is deemed to be attached to and form part of this Bylaw and any development on the lands rezoned by this Bylaw shall be in conformity with the said Comprehensive Development Plan.

Read a first time this 1<sup>st</sup> day of June 2015

Read a second time this 9<sup>th</sup> day of November 2015

Read a third time this 27<sup>th</sup> day of June 2016

Reconsidered and adopted this 12<sup>th</sup> day of December 2016



*David C. Cochrane*  
MAYOR

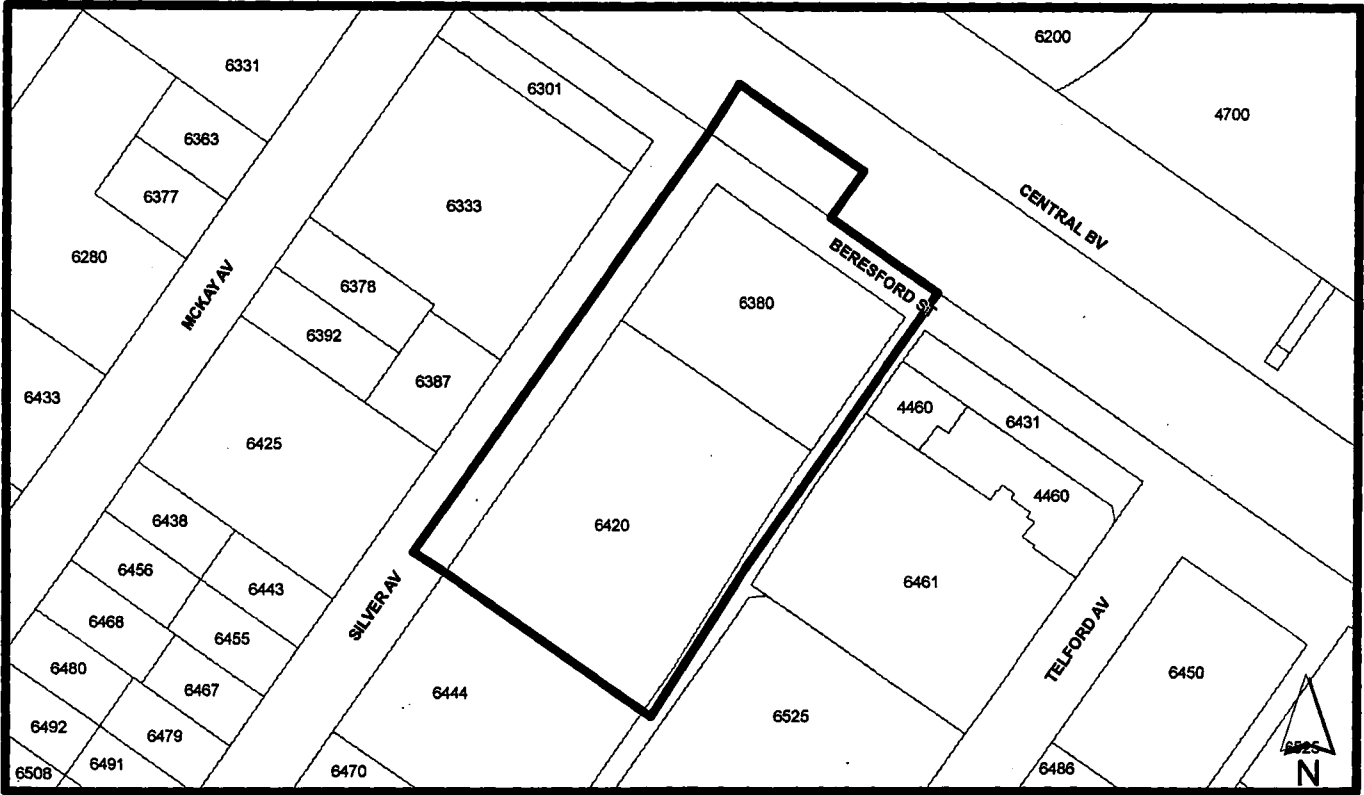
*Leah S. ...*

CLERK

BYLAW NUMBER 13482 BEING A BYLAW TO AMEND BYLAW NUMBER 4742 BEING BURNABY ZONING BYLAW 1965

**REZ.14-19**


LEGAL: Lots 72 and 73, DL 153, Group 1, NWD Plan 28967



THE AREA(S) SHOWN ABOVE OUTLINED IN BLACK (——) IS (ARE) REZONED

FROM: RM3 Multiple Family Residential District

TO: CD Comprehensive Development District (based on RM5s Multiple Family Residential District, C2 Community Commercial District, P1 Neighbourhood Institutional District, and Metrotown Town Centre Development Plan Guidelines, and in accordance with the development plan entitled "6380 & 6420 Silver Avenue" prepared by IBI/HB Architects)

 <p>City of Burnaby</p>	<p>PLANNING AND BUILDING DEPARTMENT</p>		
<p>Date: MAY 26 2015</p>	<p><b>OFFICIAL ZONING MAP</b></p>		
<p>scale: 1:2,000</p>			<p>Map "B" 4006 No. REZ.</p>
<p>Drawn By: AY</p>			