

CITY OF BURNABY

BYLAW NO. 13363

A BYLAW to amend Bylaw No. 4742, being Burnaby Zoning Bylaw 1965, as amended by Bylaw No. 8460, being Burnaby Zoning Bylaw 1965, Amendment Bylaw No. 70, 1985

WHEREAS application for rezoning has been made to the Council;

AND WHEREAS the Council has held a public hearing thereon after duly giving notice of the time and place of such hearing as prescribed by Sections 892 and 893 of the *Local Government Act*, R.S.B.C. 1996;

NOW THEREFORE the Council of the City of Burnaby ENACTS as follows:

1. This Bylaw may be cited as **BURNABY ZONING BYLAW 1965, AMENDMENT BYLAW NO. 22, 2014.**

2. Bylaw No. 4742, as amended by Bylaw No. 8460, is further amended as follows:

(a) The Map (hereinafter called "Map 'A'"), attached to and forming an integral part of Bylaw No. 4742, being "Burnaby Zoning Bylaw 1965", and designated as the Official Zoning Map of the City of Burnaby, is hereby amended according to the Map (hereinafter called "Map 'B'"), marginally numbered REZ. 3961, annexed to this Bylaw, and in accordance with the explanatory legend, notations, references and boundaries designated, described, delimited and specified in particularity shown upon said Map 'B'; and the various boundaries and districts shown upon said Map 'B' respectively are an amendment of and in addition to the respective districts, designated and marked on said Map 'A' insofar as the same are changed, modified or varied thereby, and the said Map 'A' shall be deemed to be and is hereby declared to be amended accordingly and the said Map 'B' is hereby declared to be and shall form an integral part of said Map 'A', as if originally incorporated therein and shall be interpreted accordingly.

(b) The Comprehensive Development Plan more particularly described in Bylaw No. 8460 is amended as may be necessary by the development plan entitled "METROTOWN STATION UPGRADES" prepared by VIA ARCHITECTURE and on file in the office of the Director Planning and Building; and any development on the lands rezoned by this Bylaw shall be in conformity with the said Comprehensive Development Plan as amended.


Read a first time this 7th day of July 2014

Read a second time this 25th day of August 2014

Read a third time this 14th day of September 2015

Reconsidered and adopted this 14th day of September 2015

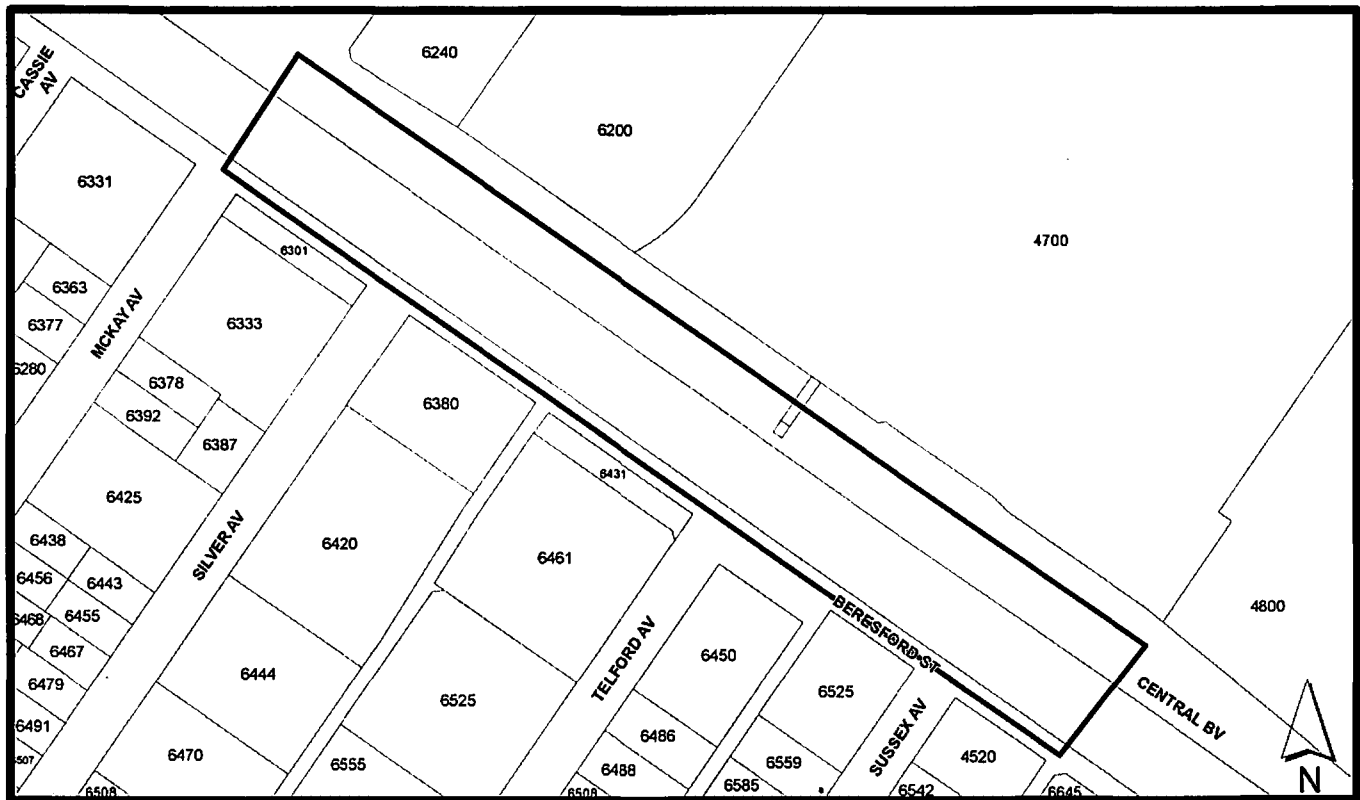

MAYOR


CLERK

BYLAW NUMBER 13363 BEING A BYLAW TO AMEND BYLAW NUMBER 4742 BEING BURNABY ZONING BYLAW 1965

REZ.13-12


LEGAL: Parcel "B" (Statutory Right-Of-Way Plan 3962) of District Lot's 99, 151, 152 and 153, Group 1, New Westminster District



THE AREA(S) SHOWN ABOVE OUTLINED IN BLACK (——) IS (ARE) REZONED

FROM: CD Comprehensive Development District (based on P2 Administration and Assembly District)

TO: Amended CD Comprehensive Development District (based on P2 Administration and Assembly District and the development plan entitled "Metrotown Station Upgrades" prepared by Via Architecture)

	PLANNING AND BUILDING DEPARTMENT	
	Date: JUNE 05 2014	<p>OFFICIAL ZONING MAP</p> <p>Map "B" 3961 No. REZ.</p>
	scale: 1:3,000	
	Drawn By: AY	