

CITY OF BURNABY

BYLAW NO. 13288

A BYLAW to amend Bylaw No. 4742, being Burnaby Zoning Bylaw 1965, as amended by Bylaws No. 11702 and 11927 being Burnaby Zoning Bylaw 1965, Amendment Bylaws No. 16, 2004 and No. 32, 2005

WHEREAS application for rezoning has been made to the Council;

AND WHEREAS the Council has held a public hearing thereon after duly giving notice of the time and place of such hearing as prescribed by Sections 892 and 893 of the *Local Government Act*, R.S.B.C. 1996;

NOW THEREFORE the Council of the City of Burnaby ENACTS as follows:

1. This Bylaw may be cited as **BURNABY ZONING BYLAW 1965, AMENDMENT BYLAW NO. 6, 2014.**

2. Bylaw No. 4742, as amended by Bylaw Nos. 11702 and 11927, is further amended as follows:

(a) The Map (hereinafter called "Map 'A'"), attached to and forming an integral part of Bylaw No. 4742, being "Burnaby Zoning Bylaw 1965", and designated as the Official Zoning Map of the City of Burnaby, is hereby amended according to the Map (hereinafter called "Map 'B'"), marginally numbered REZ. 3947, annexed to this Bylaw, and in accordance with the explanatory legend, notations, references and boundaries designated, described, delimited and specified in particularity shown upon said Map 'B'; and the various boundaries and districts shown upon said Map 'B' respectively are an amendment of and in addition to the respective districts, designated and marked on said Map 'A' insofar as the same are changed, modified or varied thereby, and the said Map 'A' shall be deemed to be and is hereby declared to be amended accordingly and the said Map 'B' is hereby declared to be and shall form an integral part of said Map 'A', as if originally

incorporated therein and shall be interpreted accordingly.


(b) The Comprehensive Development Plan more particularly described in Bylaw Nos. 11702 and 11927 is amended as may be necessary by the development plan entitled "LOT 1" prepared by CRISTOPHER BOZYK ARCHITECTS and on file in the office of the Director Planning and Building; and any development on the lands rezoned by this Bylaw shall be in conformity with the said Comprehensive Development Plan as amended.


Read a first time this 3rd day of February 2014


Read a second time this 3rd day of March 2014

Read a third time this 22nd day of February 2016

Reconsidered and adopted this 22nd day of February 2016


MAYOR

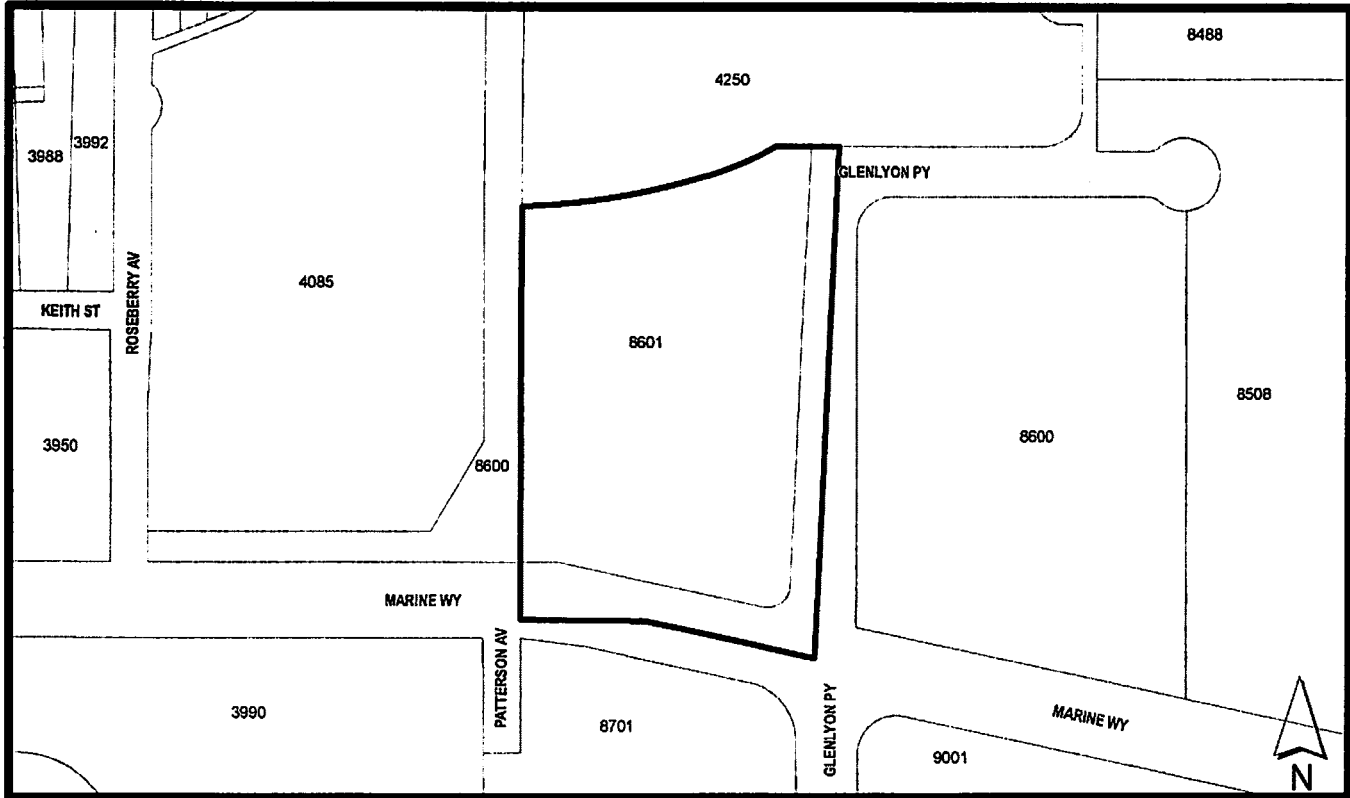

CLERK



BYLAW NUMBER 13288 BEING A BYLAW TO AMEND BYLAW NUMBER 4742 BEING BURNABY ZONING BYLAW 1965

REZ.13-19


LEGAL: Lot 1, DL 164, Group 1, NWD Plan BCP35866



THE AREA(S) SHOWN ABOVE OUTLINED IN BLACK (————) IS (ARE) REZONED

FROM: CD Comprehensive Development District (based on the M5 Light Industrial District, B1 Suburban Office District, RM1 Multiple-Family Residential District, C1 Neighbourhood Commercial District and P3 Park and Public Use District)

TO: Amended CD Comprehensive Development District (based on the M5 Light Industrial District, B1 Suburban Office District, C1 Neighbourhood Commercial District and the New Haven Conceptual Development Plan guidelines and in accordance with the development plan entitled "Lot 1" prepared by Cristopher Bozyk Architects)

	PLANNING AND BUILDING DEPARTMENT	
DATE: July 02 2013	<p style="text-align: center;">OFFICIAL ZONING MAP</p> <p style="text-align: right;">Map "B" 3947 No. REZ.</p>	
SCALE: 1:4,000		
DRAWN BY: AY		