

CITY OF BURNABY

BYLAW NO.13154

A BYLAW to amend Bylaw No. 4742, being
Burnaby Zoning Bylaw 1965

WHEREAS application for rezoning has been made to the Council;

AND WHEREAS the Council has held a public hearing thereon after duly giving notice of the time and place of such hearing as prescribed by Sections 892 and 893 of the *Local Government Act*, R.S.B.C. 1996;

NOW THEREFORE the Council of the City of Burnaby ENACTS as follows:

1. This Bylaw may be cited as **BURNABY ZONING BYLAW 1965, AMENDMENT BYLAW NO. 47, 2012.**
2. The Map (hereinafter called "Map 'A'"), attached to and forming an integral part of Bylaw No. 4742, being "Burnaby Zoning Bylaw 1965", and designated as the Official Zoning Map of the City of Burnaby, is hereby amended according to the Map (hereinafter called "Map 'B'"), marginally numbered R.Z. 3902 annexed to this Bylaw, and in accordance with the explanatory legend, notations, references and boundaries designated, described, delimited and specified in particularity shown upon said Map 'B'; and the various boundaries and districts shown upon said Map 'B' respectively are an amendment of and in substitution for the respective districts, designated and marked on said Map 'A' insofar as the same are changed, modified or varied thereby, and the said Map 'A' shall be deemed to be and is hereby declared to be amended accordingly and the said Map 'B' is hereby declared to be and shall form an integral part of said Map 'A', as if originally incorporated therein and shall be interpreted accordingly.

3. The Comprehensive Development Plan entitled "SPERLING PUMP STATION" prepared by URBAN SOLUTIONS ARCHITECTURE and on file in the office of the Director Planning and Building, is deemed to be attached to and form part of this Bylaw and any development on the lands rezoned by this Bylaw shall be in conformity with the said Comprehensive Development Plan.

Read a first time this 26th day of November 2012


Read a second time this 14th day of January 2013

Read a third time this 9th day of September 2013

Reconsidered and adopted this 22nd day of February 2016



MAYOR

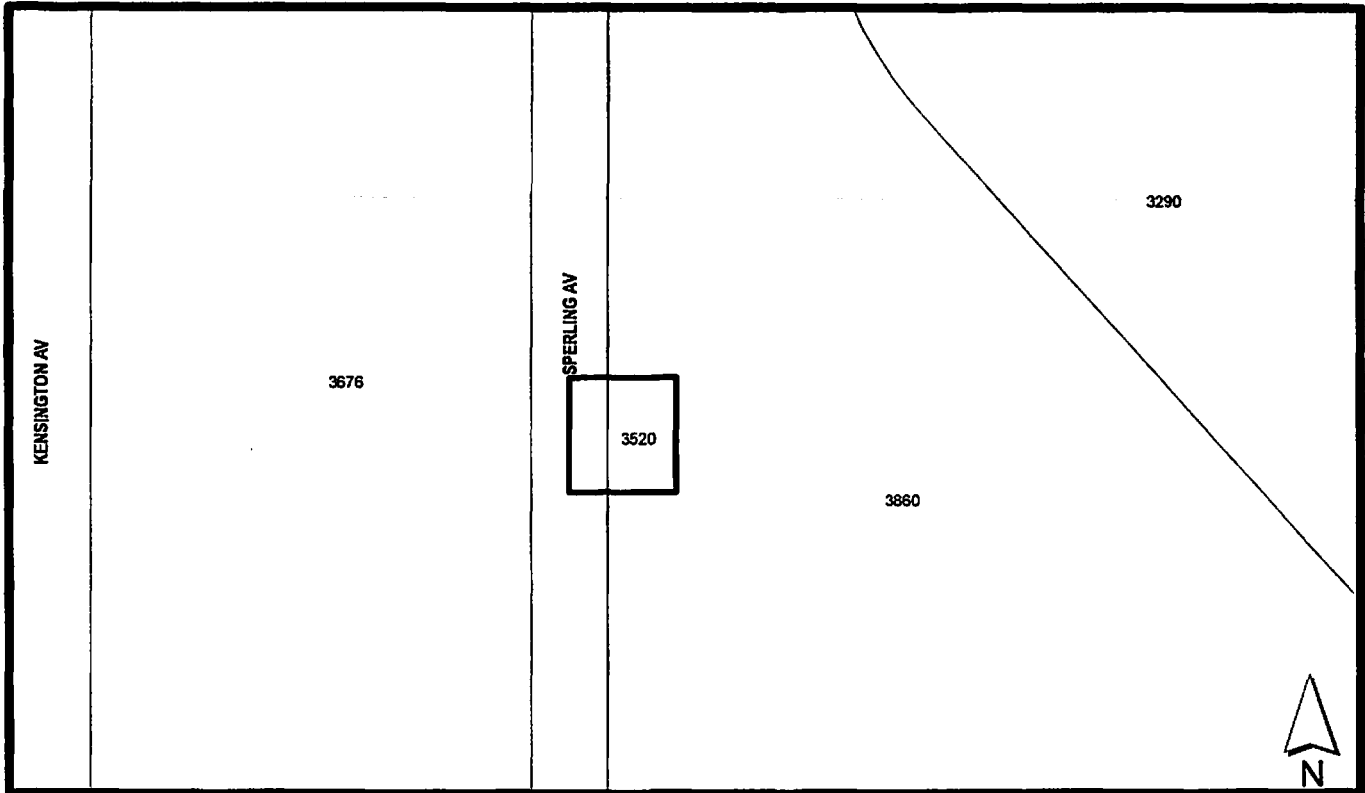


CLERK

BYLAW NUMBER 13154 BEING A BYLAW TO AMEND BYLAW NUMBER 4742 BEING BURNABY ZONING BYLAW 1965

REZ. 11-40


LEGAL: Lot 21, District Lot 78, Group 1, NWD Plan 25170; Portion of Block 20 Except: Part Subdivided by Plan 25170, District Lots 44 and 78, Group 1, NWD Plan 4156



THE AREA(S) SHOWN ABOVE OUTLINED IN BLACK (——) IS (ARE) REZONED

FROM: P3 Park and Public Use District

TO: CD Comprehensive Development District (based on P2 Administration and Assembly District, P3 Park and Public Use District and Burnaby Lake Sports Complex Plan in accordance with the development plan entitled "Sperling Pump Station" prepared by Urban Solutions Architecture)

	PLANNING AND BUILDING DEPARTMENT	
DATE: NOV 06 2012	<p style="text-align: center;">OFFICIAL ZONING MAP</p> <p style="text-align: right;">Map "B" 3902 No. REZ.</p>	
SCALE: 1:2,000		
DRAWN BY: AY		