

**CITY OF BURNABY**

**BYLAW NO. 13120**

A BYLAW to amend Bylaw No. 4742, being Burnaby Zoning Bylaw 1965, as amended by Bylaw Nos. 7036, 10747 and 12823 being Burnaby Zoning Bylaw 1965, Amendment Bylaw Nos. 25, 1977, 24, 1998 and 26, 2010

WHEREAS application for rezoning has been made to the Council;

AND WHEREAS the Council has held a public hearing thereon after duly giving notice of the time and place of such hearing as prescribed by Sections 892 and 893 of the *Local Government Act*, R.S.B.C. 1996;

NOW THEREFORE the Council of the City of Burnaby ENACTS as follows:

1. This Bylaw may be cited as **BURNABY ZONING BYLAW 1965, AMENDMENT BYLAW NO. 33, 2012.**

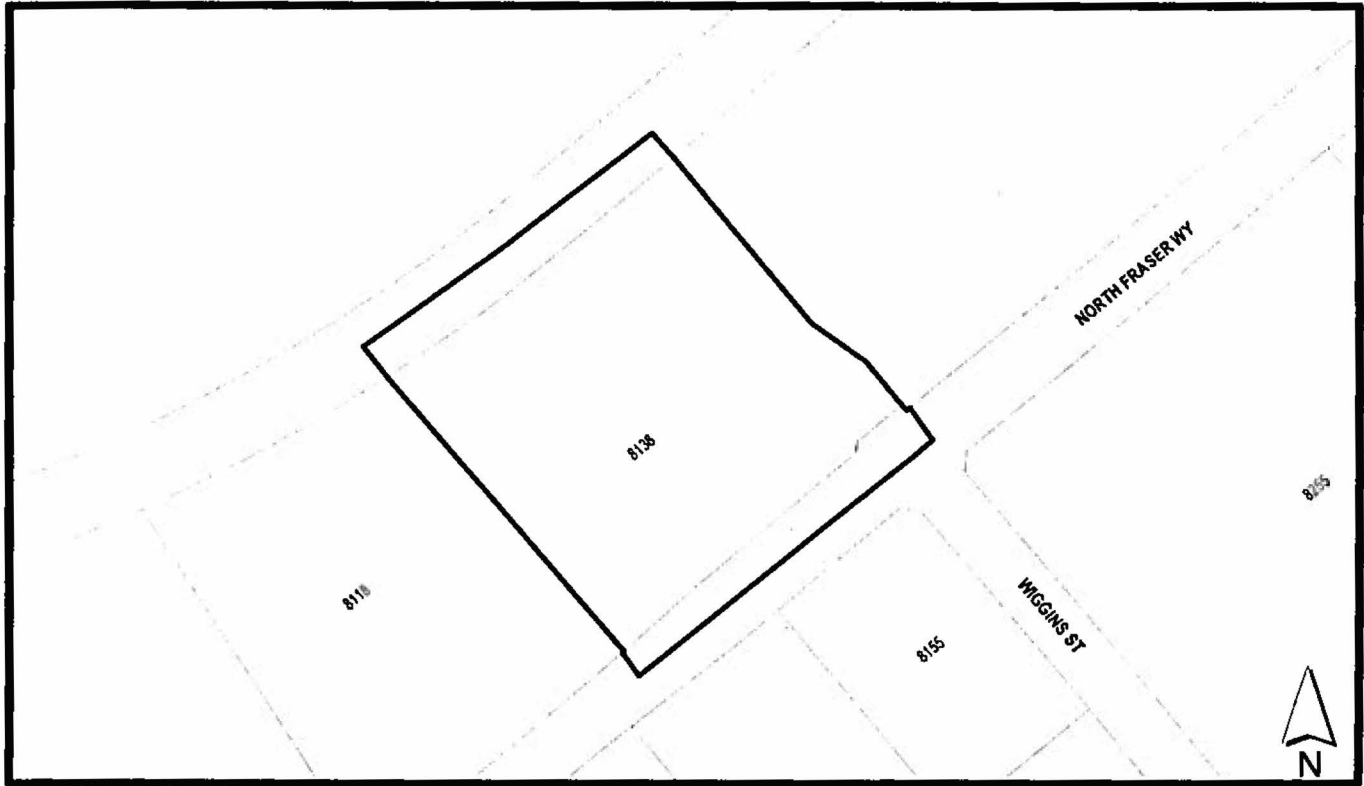
2. Bylaw No. 4742, as amended by Bylaw No. 7036, 10747 and 12823, is further amended as follows:

(a) The Map (hereinafter called "Map 'A'"), attached to and forming an integral part of Bylaw No. 4742, being "Burnaby Zoning Bylaw 1965", and designated as the Official Zoning Map of the City of Burnaby, is hereby amended according to the Map (hereinafter called "Map 'B'"), marginally numbered R.Z. 3888, annexed to this Bylaw, and in accordance with the explanatory legend, notations, references and boundaries designated, described, delimited and specified in particularity shown upon said Map 'B'; and the various boundaries and districts shown upon said Map 'B' respectively are an amendment of and in addition to the respective districts, designated and marked on said Map 'A' insofar as the same are changed, modified or varied thereby, and the said Map 'A' shall be deemed to be and is hereby declared to be amended accordingly and the said Map 'B' is hereby declared to be and shall form an integral part of said Map 'A', as if originally

BYLAW NUMBER 13120 BEING A BYLAW TO AMEND BYLAW NUMBER 4742 BEING BURNABY ZONING BYLAW 1965

**REZ. 12-19**


LEGAL: Lot 7, District Lots' 155c, 166 & 167, Group 1, NWD Plan BCP36851



THE AREA(S) SHOWN ABOVE OUTLINED IN BLACK (——) IS (ARE) REZONED

**FROM:** CD Comprehensive Development District (based on M2 General Industrial District and M5 Light Industrial District)

**TO:** Amended CD Comprehensive Development District (based on M2 General Industrial District, M5 Light Industrial District and Big Bend Development Plan guidelines and in accordance with the development plan entitled "Canada Six Fortune Enterprises" prepared by Chip Barrett Architect)

	PLANNING & BUILDING DEPARTMENT	
DATE: JULY 18 2012	<p style="text-align: center;"><b>OFFICIAL ZONING MAP</b></p> <p style="text-align: right;">Map "B" 3888 No. REZ.</p>	
SCALE: 1:3,000		
DRAWN BY: DJ		

incorporated therein and shall be interpreted accordingly.

(b) The Comprehensive Development Plan more particularly described in Bylaw No. 7036, 10747 and 12823 is amended as may be necessary by the development plan entitled "CANADA SIX FORTUNE ENTERPRISES" prepared by CHIP BARRETT ARCHTECT and on file in the office of the Director Planning and Building; and any development on the lands rezoned by this Bylaw shall be in conformity with the said Comprehensive Development Plan as amended.


Read a first time this 30<sup>th</sup> day of July 2012

Read a second time this 10<sup>th</sup> day of September 2012

Read a third time this 14<sup>th</sup> day of January 2013

Reconsidered and adopted this 14<sup>th</sup> day of January 2013

  
MAYOR

  
A/CLERK