

CITY OF BURNABY

BYLAW NO. 13093

A BYLAW to amend Bylaw No. 4742, being Burnaby Zoning Bylaw 1965, as amended by Bylaw No. 12760, Amendment Bylaw No. 1, 2010

WHEREAS application for rezoning has been made to the Council;

AND WHEREAS the Council has held a public hearing thereon after duly giving notice of the time and place of such hearing as prescribed by Sections 892 and 893 of the *Local Government Act*, R.S.B.C. 1996;

NOW THEREFORE the Council of the City of Burnaby ENACTS as follows:

1. This Bylaw may be cited as **BURNABY ZONING BYLAW 1965, AMENDMENT BYLAW NO. 24, 2012.**

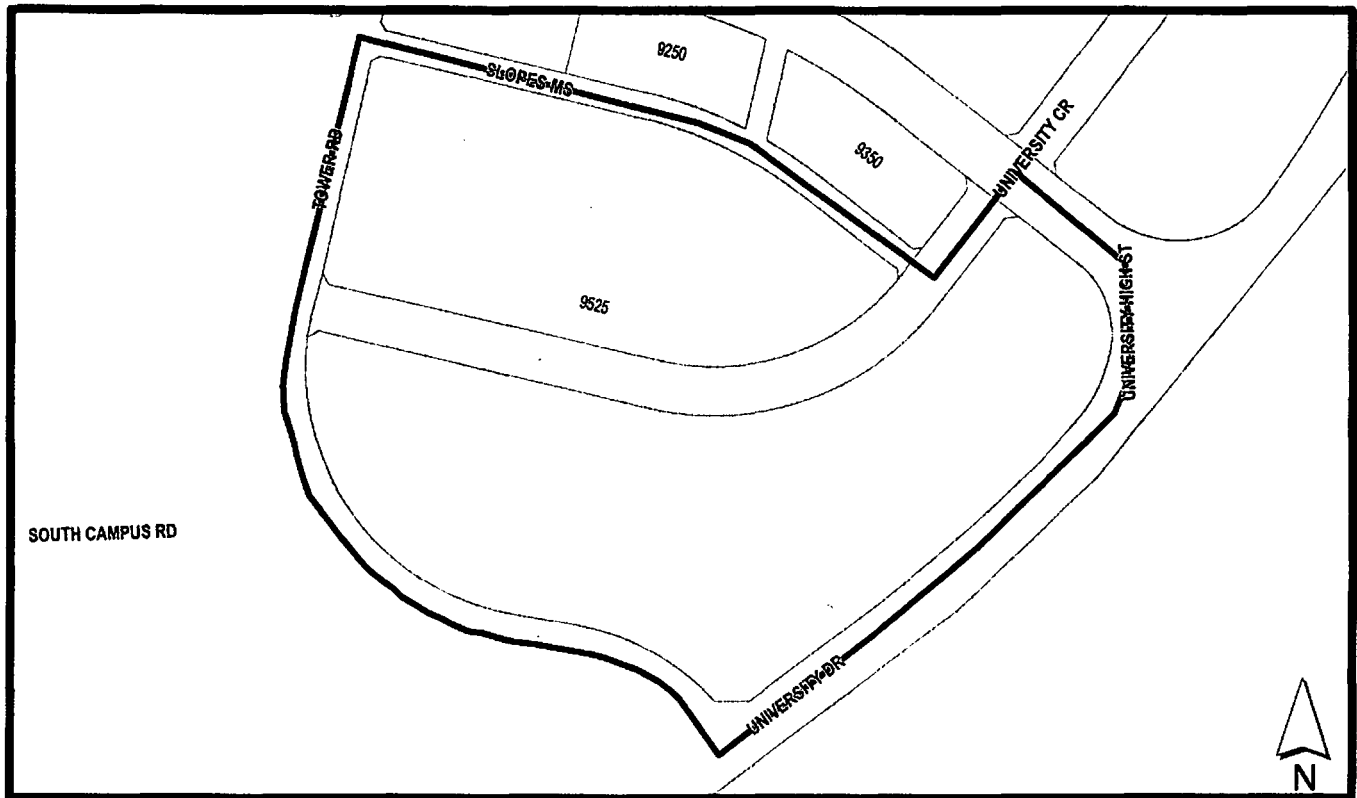
2. Bylaw No. 4742, as amended by Bylaw No. 12760, is further amended as follows:

(a) The Map (hereinafter called "Map 'A'"), attached to and forming an integral part of Bylaw No. 4742, being "Burnaby Zoning Bylaw 1965", and designated as the Official Zoning Map of the City of Burnaby, is hereby amended according to the Map (hereinafter called "Map 'B'"), marginally numbered R.Z. 3879, annexed to this Bylaw, and in accordance with the explanatory legend, notations, references and boundaries designated, described, delimited and specified in particularity shown upon said Map 'B'; and the various boundaries and districts shown upon said Map 'B' respectively are an amendment of and in addition to the respective districts, designated and marked on said Map 'A' insofar as the same are changed, modified or varied thereby, and the said Map 'A' shall be deemed to be and is hereby declared to be amended accordingly and the said Map 'B' is hereby declared to be and shall form an integral part of said Map 'A', as if originally incorporated therein and shall be interpreted accordingly.

BYLAW NUMBER 13093 BEING A BYLAW TO AMEND BYLAW NUMBER 4742 BEING BURNABY ZONING BYLAW 1965

REZ. 11-36


LEGAL: Lot 43, District Lots' 101, 102, 147 and 211, Group 1, NWD Plan BCP45523



THE AREA(S) SHOWN ABOVE OUTLINED IN BLACK (——) IS (ARE) REZONED

FROM: CD Comprehensive Development District

TO: Amended CD Comprehensive Development District (based on P11e SFU Neighbourhood District and SFU Community Plan guidelines, and in accordance with the development plan entitled "UniverCity Phase 4 Parameters & Development Statistics" prepared by SFU Community Trust)

 <p>City of Burnaby</p>	<p>PLANNING & BUILDING DEPARTMENT</p>	
<p>DATE: APR 19 2012</p>	<p>OFFICIAL ZONING MAP</p> <p>Map "B" 3879 No. REZ.</p>	
<p>SCALE: 1:3,189</p>		
<p>DRAWN BY: DJ</p>		

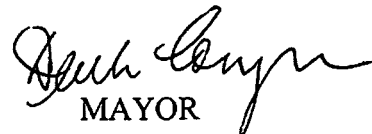
(b) The Comprehensive Development Plan more particularly described in Bylaw No. 12760 is amended as may be necessary by the development plan entitled "UNIVERCITY PHASE 4 PARAMETERS & DEVELOPMENT STATISTICS" prepared by SFU COMMUNITY TRUST and on file in the office of the Director Planning and Building; and any development on the lands rezoned by this Bylaw shall be in conformity with the said Comprehensive Development Plan as amended.

Read a first time this 7th day of May 2012

Read a second time this 18th day of June 2012

Read a third time this 25th day of February 2013

Reconsidered and adopted this 17th day of June 2013


MAYOR


CLERK