

CITY OF BURNABY

BYLAW NO.13092

A BYLAW to amend Bylaw No. 4742, being
Burnaby Zoning Bylaw 1965

WHEREAS application for rezoning has been made to the Council;

AND WHEREAS the Council has held a public hearing thereon after duly giving notice of the time and place of such hearing as prescribed by Sections 892 and 893 of the *Local Government Act*, R.S.B.C. 1996;

NOW THEREFORE the Council of the City of Burnaby ENACTS as follows:

1. This Bylaw may be cited as **BURNABY ZONING BYLAW 1965, AMENDMENT BYLAW NO. 23, 2012.**
2. The Map (hereinafter called "Map 'A'"), attached to and forming an integral part of Bylaw No. 4742, being "Burnaby Zoning Bylaw 1965", and designated as the Official Zoning Map of the City of Burnaby, is hereby amended according to the Map (hereinafter called "Map 'B'"), marginally numbered R.Z. 3878 annexed to this Bylaw, and in accordance with the explanatory legend, notations, references and boundaries designated, described, delimited and specified in particularity shown upon said Map 'B'; and the various boundaries and districts shown upon said Map 'B' respectively are an amendment of and in substitution for the respective districts, designated and marked on said Map 'A' insofar as the same are changed, modified or varied thereby, and the said Map 'A' shall be deemed to be and is hereby declared to be amended accordingly and the said Map 'B' is hereby declared to be and shall form an integral part of said Map 'A', as if originally incorporated therein and shall be interpreted accordingly.

3. The Comprehensive Development Plan entitled "SARDIS STREET TOWN HOMES" prepared by ROBERT CICCOTZI ARCHITECTURE INC. and on file in the office of the Director Planning and Building, is deemed to be attached to and form part of this Bylaw and any development on the lands rezoned by this Bylaw shall be in conformity with the said Comprehensive Development Plan.


Read a first time this 7TH day of May 2012


Read a second time this 11th day of June 2012

Read a third time this 3rd day of December 2012

Reconsidered and adopted this 18th day of February 2013


MAYOR

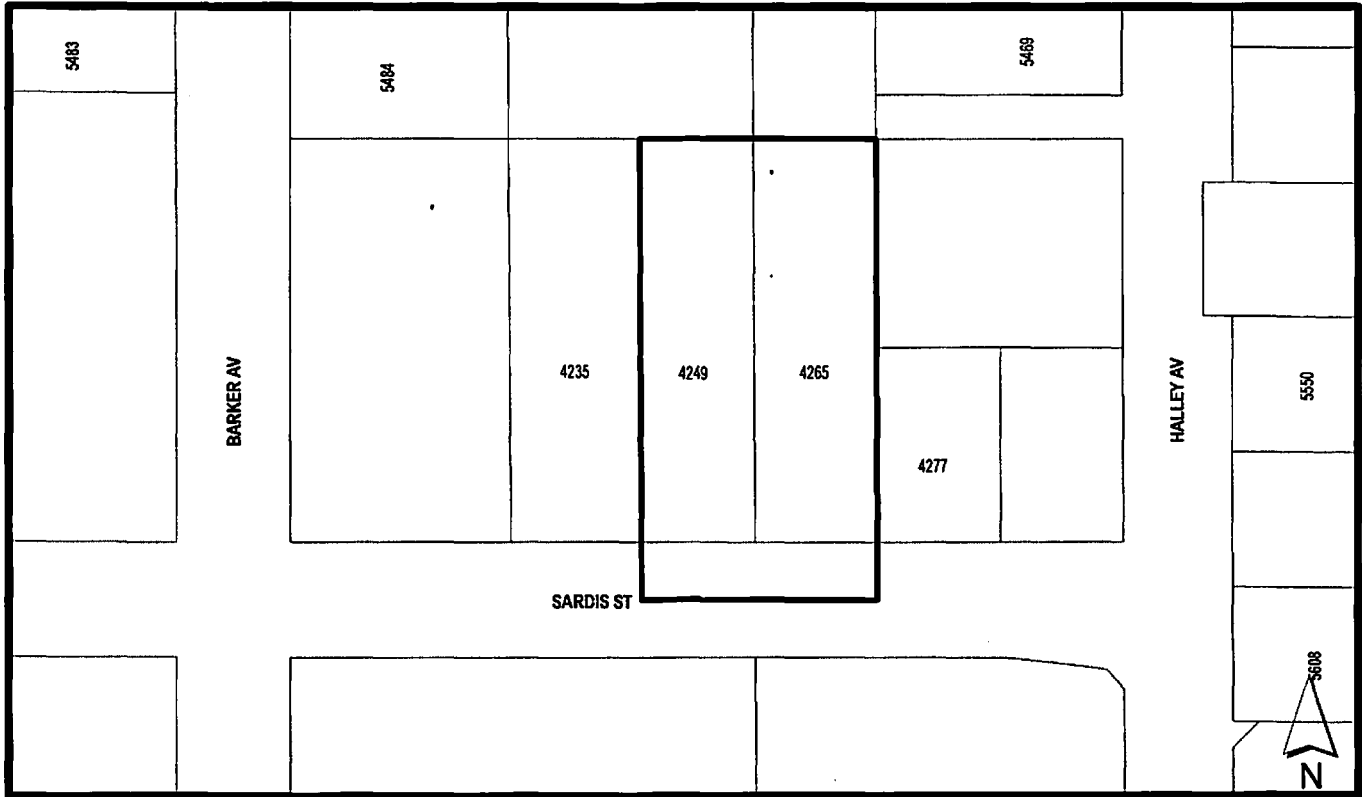

ACTING CITY CLERK



BYLAW NUMBER 13092 BEING A BYLAW TO AMEND BYLAW
 NUMBER 4742 BEING BURNABY ZONING BYLAW 1965

REZ. 11-34


LEGAL: Lot 12 Except: Part Explanatory Plan 8848, Block 35, D.L. 34, Group 1, NWD Plan 1355;
 Lot 11, Block 35, D.L. 34, Group 1, NWD Plan 1355



THE AREA(S) SHOWN ABOVE OUTLINED IN BLACK (————) IS (ARE) REZONED

FROM: R5 Residential District

TO: CD Comprehensive Development District (based on the RM3 Multiple Family Residential District and Metrotown Centre Plan guidelines and in accordance with the development plan entitled "Sardis Street Town Homes" prepared by Robert Ciccozzi Architecture Inc.)

	PLANNING & BUILDING DEPARTMENT	
DATE: APR 27 2012	<p style="text-align: center;">OFFICIAL ZONING MAP</p> <p style="text-align: right;">Map "B" 3878 No. REZ.</p>	
SCALE: 1:1,322		
DRAWN BY: AY		