

**CITY OF BURNABY**

**BYLAW NO. 13074**

A BYLAW to amend Bylaw No. 4742, being  
Burnaby Zoning Bylaw 1965

WHEREAS application for rezoning has been made to the Council;

AND WHEREAS the Council has held a public hearing thereon after duly giving notice of the hearing as prescribed by sections 892 and 893 of the *Local Government Act*, R.S.B.C. 1996;

NOW THEREFORE the Council of the City of Burnaby ENACTS as follows:

1. This Bylaw may be cited as **BURNABY ZONING BYLAW 1965, AMENDMENT BYLAW NO. 17, 2012.**

2. The map (hereinafter called "Map 'A'") attached to and forming an integral part of Bylaw No. 4742, being Burnaby Zoning Bylaw 1965, and designated as the Official Zoning Map of the City of Burnaby, is hereby amended according to the Map (hereinafter called "Map 'B'"), marginally numbered R.Z. 3872 annexed to this Bylaw, and in accordance with the explanatory legend, notations, references and boundaries designated, described, delimited and specified in particularity shown upon said Map 'B', and the various boundaries and districts shown upon said Map 'B', respectively are an amendment of and in substitution for the respective districts, designated and marked on said Map 'A' insofar as the same are changed, modified or varied thereby, and the said Map 'A' shall be deemed to be and is hereby declared to be amended accordingly and the said Map 'B' is

hereby declared to be and shall form an integral part of said Map 'A' as if originally incorporated therein and shall be interpreted accordingly.


Read a first time this 12<sup>th</sup> day of March 2012

Read a second time this 7<sup>th</sup> day of May 2012

Read a third time 14<sup>th</sup> day of May 2012

Reconsidered and adopted this 14<sup>th</sup> day of May 2012

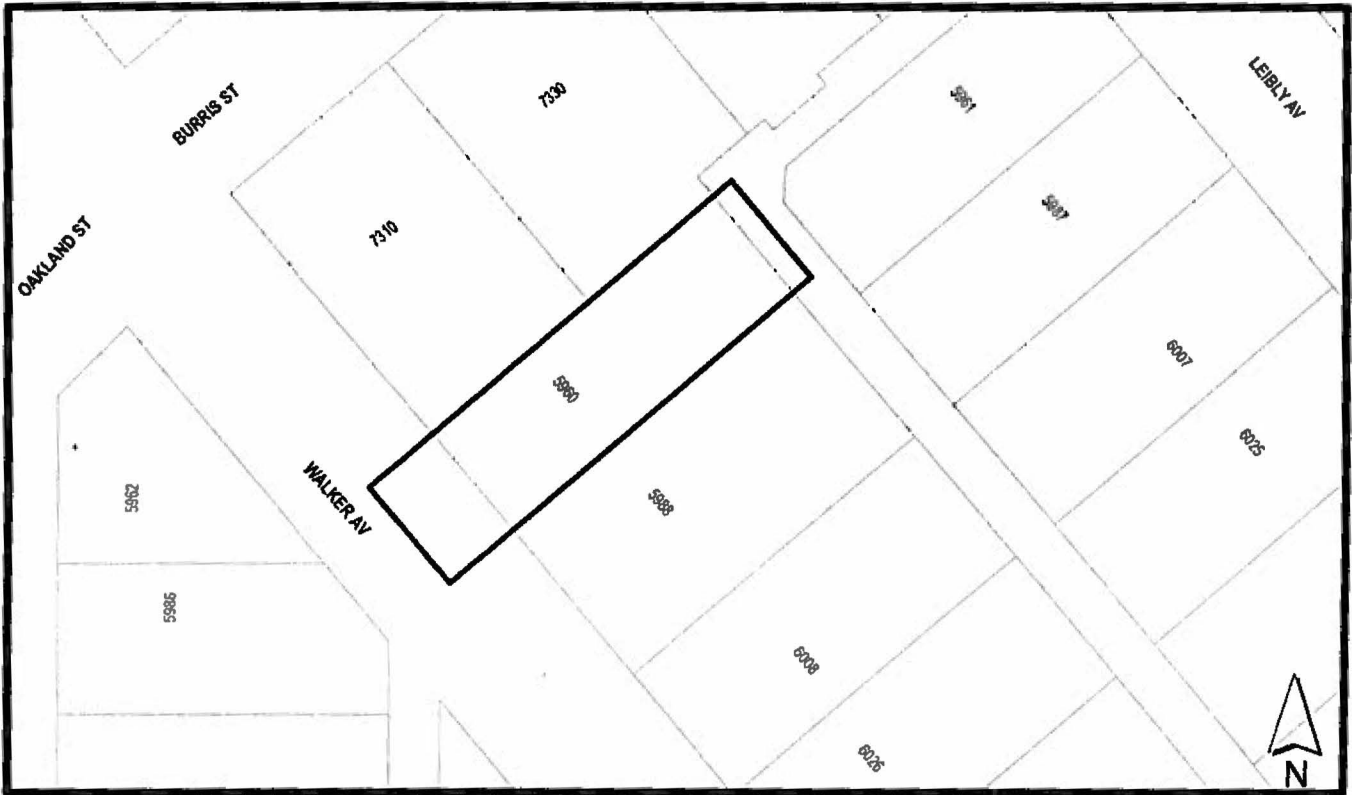
  
MAYOR

  
#1 CLERK

BYLAW NUMBER 13074 BEING A BYLAW TO AMEND BYLAW  
NUMBER 4742 BEING BURNABY ZONING BYLAW 1965

**REZ. 12-08k**


LEGAL: Lot 1, DL 86, Group 1, NWD Plan 15380



THE AREA(S) SHOWN ABOVE OUTLINED IN BLACK (——) IS (ARE) REZONED

FROM: R1b Residential District

TO: R1 Residential District

|  |                                |                          |
|--|--------------------------------|--------------------------|
| <br>City of<br>Burnaby | PLANNING & BUILDING DEPARTMENT |                          |
|  | <b>OFFICIAL ZONING MAP</b>     | Map "B" 3872<br>No. REZ. |
|  |                                |                          |
| DATE: MAR 06 2012  |                                |                          |
| SCALE: 1:915   |                                |                          |
| DRAWN BY: DJ   |                                |                          |