

CITY OF BURNABY

BYLAW NO. 12053

A BYLAW to amend Bylaw No. 4742, being
Burnaby Zoning Bylaw 1965

WHEREAS application for rezoning has been made to the Council;

AND WHEREAS the Council has held a public hearing thereon after duly giving notice of the time and place of such hearing as prescribed by Sections 892 and 893 of the *Local Government Act*, R.S.B.C. 1996;

NOW THEREFORE the Council of the City of Burnaby ENACTS as follows:

1. This Bylaw may be cited as **BURNABY ZONING BYLAW 1965, AMENDMENT BYLAW NO. 6, 2006.**
2. The Map (hereinafter called "Map 'A'"), attached to and forming an integral part of Bylaw No. 4742, being "Burnaby Zoning Bylaw 1965", and designated as the Official Zoning Map of the City of Burnaby, is hereby amended according to the Map (hereinafter called "Map 'B'"), marginally numbered R.Z. 3555 annexed to this Bylaw, and in accordance with the explanatory legend, notations, references and boundaries designated, described, delimited and specified in particularity shown upon said Map 'B'; and the various boundaries and districts shown upon said Map 'B' respectively are an amendment of and in substitution for the respective districts, designated and marked on said Map 'A' insofar as the same are changed, modified or varied thereby, and the said Map 'A' shall be deemed to be and is hereby declared to be amended accordingly and the said Map 'B' is hereby declared to be and shall form an integral part of said Map 'A', as if originally incorporated therein and shall be interpreted accordingly.

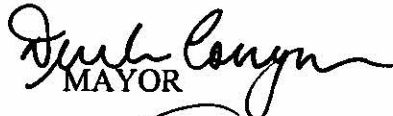
3. The Comprehensive Development Plan entitled "HOWE SOUND REHABILITATION SERVICES SOCIETY 20 UNIT ILBC PROJECT@ prepared by Bondi Maddison Architect and on file in the office of the Director Planning and Building, is deemed to be attached to and form part of this Bylaw and any development on the lands rezoned by this Bylaw shall be in conformity with the said Comprehensive Development Plan.


Read a first time this 6th day of February 2006

Read a second time this 6th day of March 2006

Read a third time this 28th day of August 2006

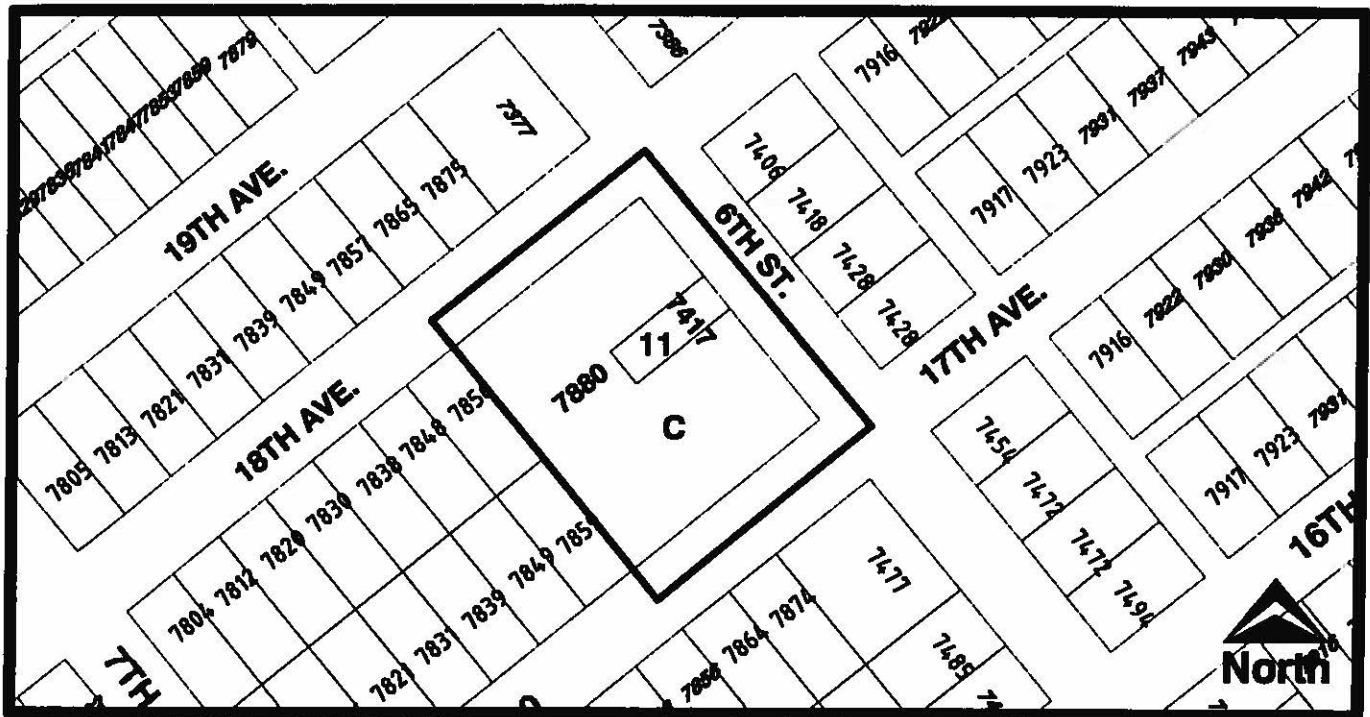
Reconsidered and adopted this 16th day of October 2006


MAYOR


CLERK

BYLAW NUMBER 12053 BEING A BYLAW TO AMEND BYLAW NUMBER 4742 BEING BURNABY ZONING BYLAW 1965

LEGAL: Lot C, D.L. 28, Plan 42361, Parcel "A", Lot 11, Blk 5, D.L. 28, Group 1 NWD Plan 627



THE AREA(S) SHOWN ABOVE OUTLINED IN BLACK (——) IS (ARE) REZONED

FROM: C4 Service Commercial District and P8 Parking District

TO: CD Comprehensive Development District (based on RM2 Multiple Family Residential District and Sixth Street Area Plan guidelines and in accordance with the development plan entitled "Howe Sound Rehabilitation Services Society 20 Unit ILBC Project" prepared by Bondi Maddison Architect)



Planning and Building Department

Scale: N.T.S.

Drawn By: J.B.S.

Date: February 2006

OFFICIAL ZONING MAP

Map "B"

NO.REZ. 3555