

CITY OF BURNABY

BYLAW NO. 11266

A BYLAW to amend Bylaw No. 4742, being Burnaby Zoning Bylaw 1965, as amended by Bylaw No. 9875, being Burnaby Zoning Bylaw 1965, Amendment Bylaw No. 15, 1993

WHEREAS application for rezoning has been made to the Council;

AND WHEREAS the Council has held a public hearing thereon after duly giving notice of the time and place of such hearing as prescribed by Sections 892 and 893 of the *Local Government Act*, R.S.B.C. 1996;

NOW THEREFORE the Council of the City of Burnaby ENACTS as follows:

1. This Bylaw may be cited as **BURNABY ZONING BYLAW 1965, AMENDMENT BYLAW NO. 23, 2001.**

2. Bylaw No 4742, as amended by Bylaw No. 9875, is further amended as follows:

(a) The Map (hereinafter called "Map 'A'"), attached to and forming an integral part of Bylaw No. 4742, being "Burnaby Zoning Bylaw 1965", and designated as the Official Zoning Map of the City of Burnaby, is hereby amended according to the Map (hereinafter called "Map 'B'"), marginally numbered R.Z. 3288, annexed to this Bylaw, and in accordance with the explanatory legend, notations, references and boundaries designated, described, delimited and specified in particularity shown upon said Map 'B'; and the various boundaries and districts shown upon said Map 'B' respectively are an amendment of and in addition to the respective districts, designated and marked on said Map 'A' insofar as the same are changed, modified or varied thereby, and the said Map 'A' shall be deemed to be and is hereby declared to be amended accordingly and the said Map 'B' is hereby declared to be and shall form an integral part of said Map 'A', as if originally incorporated therein and shall be interpreted accordingly.

(b) The Comprehensive Development Plan more particularly described in Bylaw No. 9875, is amended as may be necessary by the development plan entitled "SITE AND EASEMENT IMPROVEMENTS - HOME DEPOT" prepared by OMICRON ARCHITECTURE and on file in the office of the Director Planning and Building; and any development on the lands rezoned by this Bylaw shall be in conformity with the said Comprehensive Development Plan as amended.

Read a first time this 13TH day of AUGUST 2001

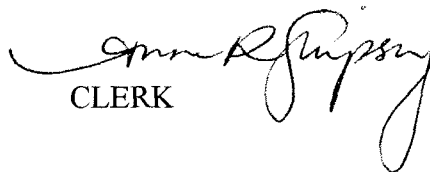
Read a second time this 10TH day of SEPTEMBER 2001

Read a third time 22ND day of APRIL 2002

Received the approval of the Minister of Transportation and Highways
this 3RD day of MAY 2002

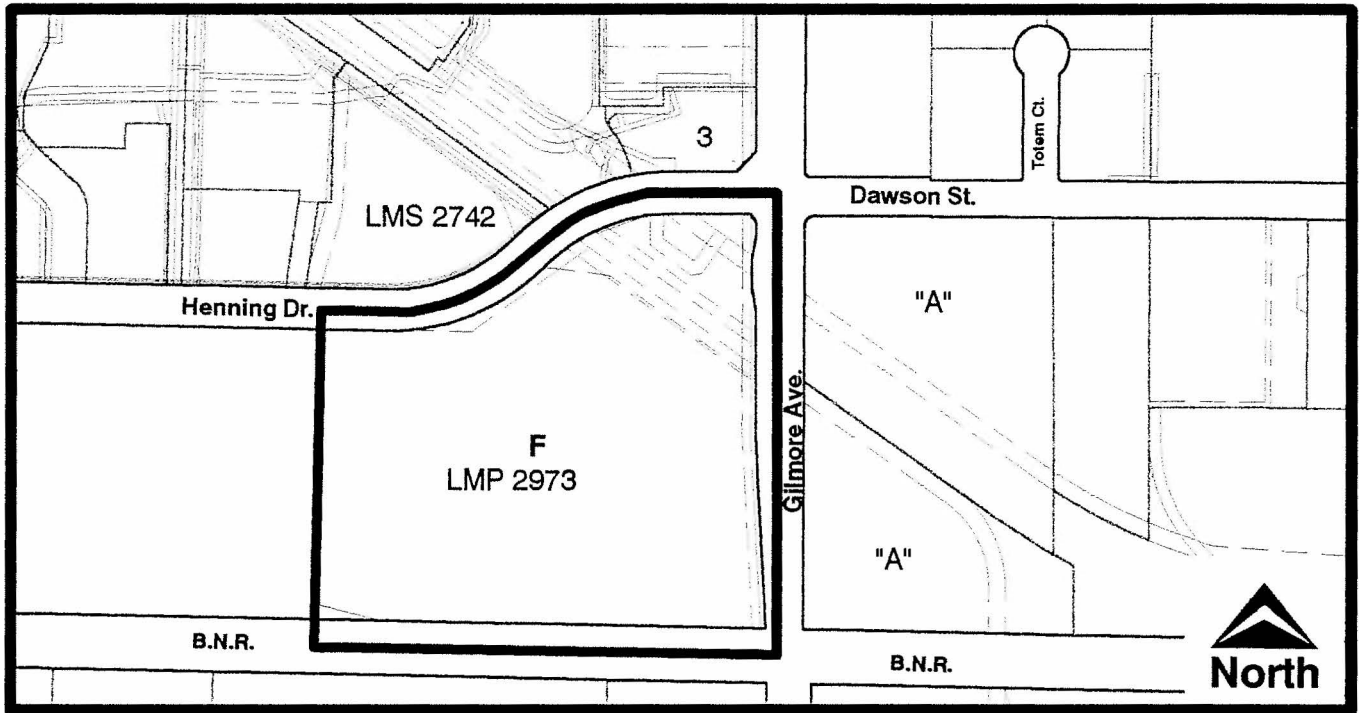
Reconsidered and adopted this 7TH day of APRIL 2003


MAYOR


CLERK


BYLAW NUMBER 11266 BEING A BYLAW TO AMEND BYLAW NUMBER 4742 BEING BURNABY ZONING BYLAW 1965

LEGAL: Lot F (BG 309612), D.L. 118, Group 1, NWD Plan 2973 and Portion of Parcel 1 (Stat Right-of-way, Plan LMP 46048) of Part (PL 18170), D.L. 118, Group 1, NWD



THE AREA(S) SHOWN ABOVE OUTLINED IN BLACK (—) IS (ARE) REZONED FROM: CD Comprehensive Development District (based on M1 Manufacturing District)

TO: CD Comprehensive Development District (based on M1 and M1r Manufacturing District and in accordance with the development plan entitled "Site and Easement Improvements - Home Depot" prepared by Omicron Architecture)



Planning And Building Department

Scale: N.T.S.

Drawn By: J.P.C.

Date: August 2001

OFFICIAL ZONING MAP

NO.REZ. 3288