

CITY OF BURNABY

BYLAW NO. 11187

A BYLAW to amend Bylaw No. 4742, being Burnaby Zoning Bylaw 1965, as amended by Bylaw Nos. 10430 and 10268, being Burnaby Zoning Bylaw 1965, Amendment Bylaw No. 46, 1996 and No. 39, 1995, respectively

WHEREAS application for rezoning has been made to the Council;

AND WHEREAS the Council has held a public hearing thereon after duly giving notice of the time and place of such hearing as prescribed by Sections 892 and 893 of the *Local Government Act*, R.S.B.C. 1996;

NOW THEREFORE the Council of the City of Burnaby ENACTS as follows:

1. This Bylaw may be cited as **BURNABY ZONING BYLAW 1965, AMENDMENT BYLAW NO. 46, 2000.**



2. Bylaw No 4742, as amended by Bylaw Nos. 10430 and 10268, is further amended as follows:

(a) The Map (hereinafter called "Map 'A'"), attached to and forming an integral part of Bylaw No. 4742, being "Burnaby Zoning Bylaw 1965", and designated as the Official Zoning Map of the City of Burnaby, is hereby amended according to the Map (hereinafter called "Map 'B'"), marginally numbered R.Z. 3268, annexed to this Bylaw, and in accordance with the explanatory legend, notations, references and boundaries designated, described, delimited and specified in particularity shown upon said Map 'B'; and the various boundaries and districts shown upon said Map 'B' respectively are an amendment of and in addition to the respective districts, designated and marked on said Map 'A' insofar as the same are changed, modified or varied thereby, and the said Map 'A' shall be deemed to be and is hereby declared to be amended accordingly and the said Map

'B' is hereby declared to be and shall form an integral part of said Map 'A', as if originally incorporated therein and shall be interpreted accordingly.

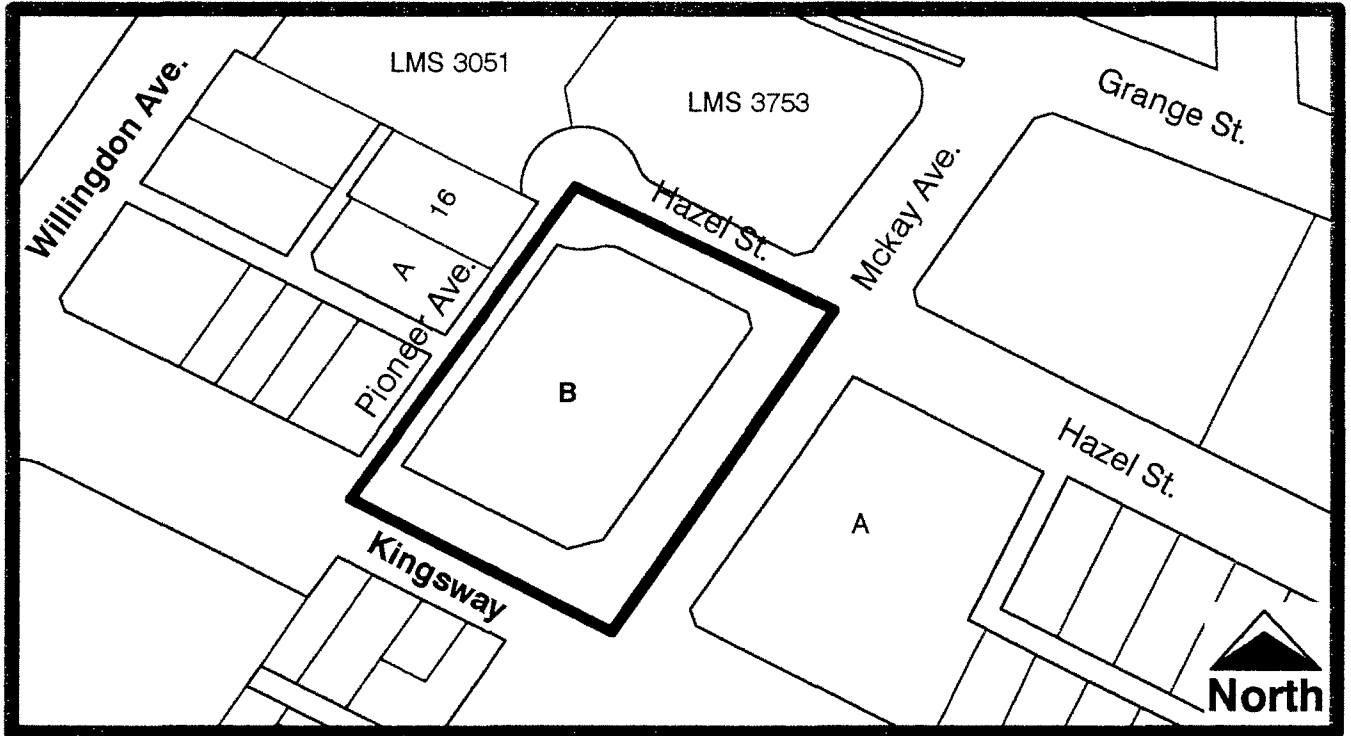
(b) The Comprehensive Development Plan more particularly described in Bylaw Nos. 10430 and 10268 is amended as may be necessary by the development plan entitled "ADDITION TO OFFICE TOWER" prepared by B. JAMES WENSLEY ARCHITECT LTD. and on file in the office of the Director Planning and Building; and any development on the lands rezoned by this Bylaw shall be in conformity with the said Comprehensive Development Plan as amended.

Read a first time this	4 th	day of	December	2000
Read a second time this	8 th	day of	January	2001
Read a third time	26 th	day of	March	2001
Reconsidered and adopted this	14 th	day of	May	2001


MAYOR

D/CLERK

BYLAW NUMBER 11187 BEING A BYLAW TO AMEND BYLAW NUMBER 4742 BEING BURNABY ZONING BYLAW 1965

LEGAL: Lot B, D.L. 153, Group 1, NWD Plan LMP 33681



THE AREA(S) SHOWN ABOVE OUTLINED IN BLACK (—) IS (ARE) REZONED

FROM: CD Comprehensive Development District (based on C3 General Commercial District)

TO: CD Comprehensive Development District (based on C3 General Commercial District and in accordance with the development plan entitled "Addition to Office Tower" prepared by B. James Wensley Architect Ltd.)



Planning And Building Department

Scale: N.T.S.

Drawn By: J.P.C.

Date: Nov. 2000

OFFICIAL ZONING MAP

MAP "B"

NO. REZ. 3268