

CITY OF BURNABY

BYLAW NO. 10744

A BYLAW to amend Bylaw No. 4742, being Burnaby Zoning Bylaw 1965, as amended by Bylaw No. 10358, being Burnaby Zoning Bylaw 1965, Amendment Bylaw No. 18, 1996

WHEREAS application for rezoning has been made to the Council;

AND WHEREAS the Council has held a public hearing thereon after duly giving notice of the time and place of such hearing as prescribed by Sections 892 and 893 of the *Municipal Act*, R.S.B.C. 1996;

NOW THEREFORE the Council of the City of Burnaby ENACTS as follows:



1. This Bylaw may be cited as BURNABY ZONING BYLAW 1965, AMENDMENT BYLAW NO. 21, 1998.
2. Bylaw No 4742, as amended by Bylaw No. 10358, is further amended as follows:

(a) The Map (hereinafter called "Map 'A'"), attached to and forming an integral part of Bylaw No. 4742, being "Burnaby Zoning Bylaw 1965", and designated as the Official Zoning Map of the City of Burnaby, is hereby amended according to the Map (hereinafter called "Map 'B'"), marginally numbered R.Z. 3145, annexed to this Bylaw, and in accordance with the explanatory legend, notations, references and boundaries designated, described, delimited and specified in particularity shown upon said Map 'B'; and the various boundaries and districts shown upon said Map 'B' respectively are an amendment of and in addition to the respective districts, designated and marked on said Map 'A' insofar as the same are changed, modified or

varied thereby, and the said Map 'A' shall be deemed to be and is hereby declared to be amended accordingly and the said Map 'B' is hereby declared to be and shall form an integral part of said Map 'A', as if originally incorporated therein and shall be interpreted accordingly.

(b) The Comprehensive Development Plan more particularly described in Bylaw No. 10358 is amended as may be necessary by the development plan entitled "TOWNHOUSES-PHASE II" prepared by HOWARD/BINGHAM/HILL ARCHITECTS and on file in the office of the Director Planning and Building; and any development on the lands rezoned by this Bylaw shall be in conformity with the said Comprehensive Development Plan as amended.

Read a first time this	6 th	day of	APRIL	199 8
Read a second time this	4 th	day of	MAY	199 8
Read a third time	18 th	day of	JANUARY	199 9
Reconsidered and adopted this	25 th	day of	JANUARY	199 9

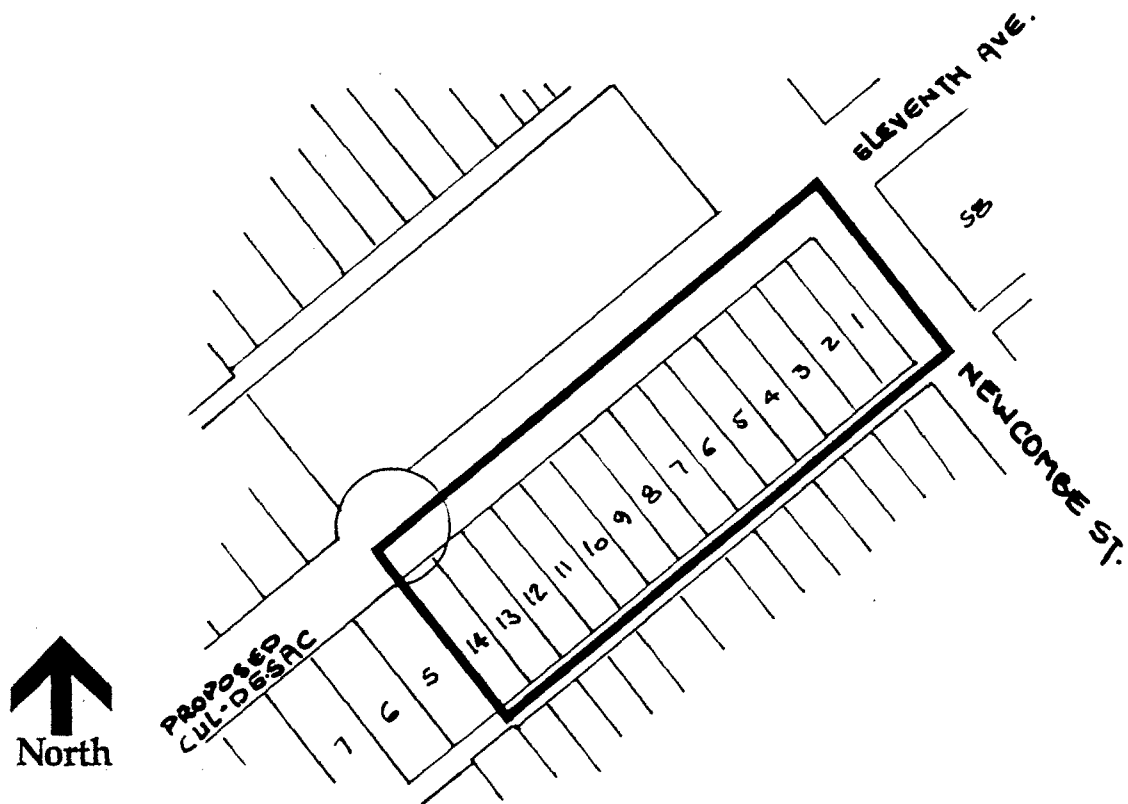

MAYOR

CLERK

**BYLAW NUMBER 10744 BEING A BYLAW TO AMEND
BYLAW NUMBER 4742 BEING THE BURNABY ZONING BYLAW 1965**

PROPERTY REZONED TO: (AMENDED) CD COMPREHENSIVE DEVELOPMENT DISTRICT (BASED ON RM1 MULTIPLE FAMILY RESIDENTIAL DISTRICT AND IN ACCORDANCE WITH THE DEVELOPMENT PLAN ENTITLED "TOWNHOUSES-PHASE II" PREPARED BY HOWARD/BINGHAM/HILL ARCHITECTS)

LEGAL: LOTS 1-14, D.L. 25, BLOCK 3, GROUP 1, NWD PLAN 1169

MAP "B"



THE AREA(S) SHOWN ABOVE OUTLINED IN BLACK (——) IS (ARE) REZONED:

FROM: CD COMPREHENSIVE DEVELOPMENT DISTRICT (BASED ON RM1 MULTIPLE FAMILY RESIDENTIAL DISTRICT)

TO: CD COMPREHENSIVE DEVELOPMENT DISTRICT (BASED ON RM1 MULTIPLE FAMILY RESIDENTIAL DISTRICT AND IN ACCORDANCE WITH THE DEVELOPMENT PLAN ENTITLED "TOWNHOUSES-PHASE II" PREPARED BY HOWARD/BINGHAM/HILL ARCHITECTS)

PLANNING DEPARTMENT	
SCALE	1:2000
DRAWN	J.P.C.
DATE	APRIL 1998



OFFICIAL ZONING MAP