

**CITY OF BURNABY**

**BYLAW NO. 10313**

**A BYLAW to amend Bylaw No. 4742, being  
Burnaby Zoning Bylaw 1965**

**WHEREAS** application for rezoning has been made to the Council;

**AND WHEREAS** the Council has held a public hearing thereon after duly giving notice of the hearing as prescribed by sections 956 and 957 of the Municipal Act R.S.B.C. 1979;

**NOW THEREFORE** the Council of the City of Burnaby **ENACTS** as follows:

1. This Bylaw may be cited as **BURNABY ZONING BYLAW 1965, AMENDMENT BYLAW NO. 53, 1995.**
  
2. The map (hereinafter called "Map 'A'") attached to and forming an integral part of Bylaw No. 4742, being Burnaby Zoning Bylaw 1965, and designated as the Official Zoning Map of the City of Burnaby, is hereby amended according to the Map (hereinafter called "Maps 'B'"), marginally numbered R.Z. 3009 annexed to this Bylaw, and in accordance with the explanatory legend, notations, references and boundaries designated, described, delimited and specified in particularity shown upon said Maps 'B', and the various boundaries and districts shown upon said Maps 'B', respectively are an amendment of and in substitution for the respective districts, designated and marked on said Map 'A' insofar as the same are changed, modified or varied thereby, and the said Map 'A' shall be deemed to be and is hereby declared to be amended accordingly and the said Map 'B' is hereby declared to be and shall form an

integral part of said Map 'A' as if originally incorporated therein and shall be interpreted accordingly.

Read a first time this 4th day of DECEMBER 199 5

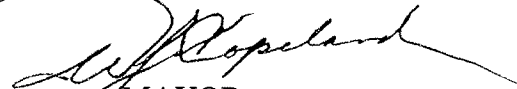

Read a second time this 8th day of JANUARY 199 6

Read a third time this 15th day of JANUARY 199 6

Received the approval of the Minister of Transportation and Highways

this 30th day of JANUARY 199 6

Reconsidered and adopted this 12th day of FEBRUARY 199 6

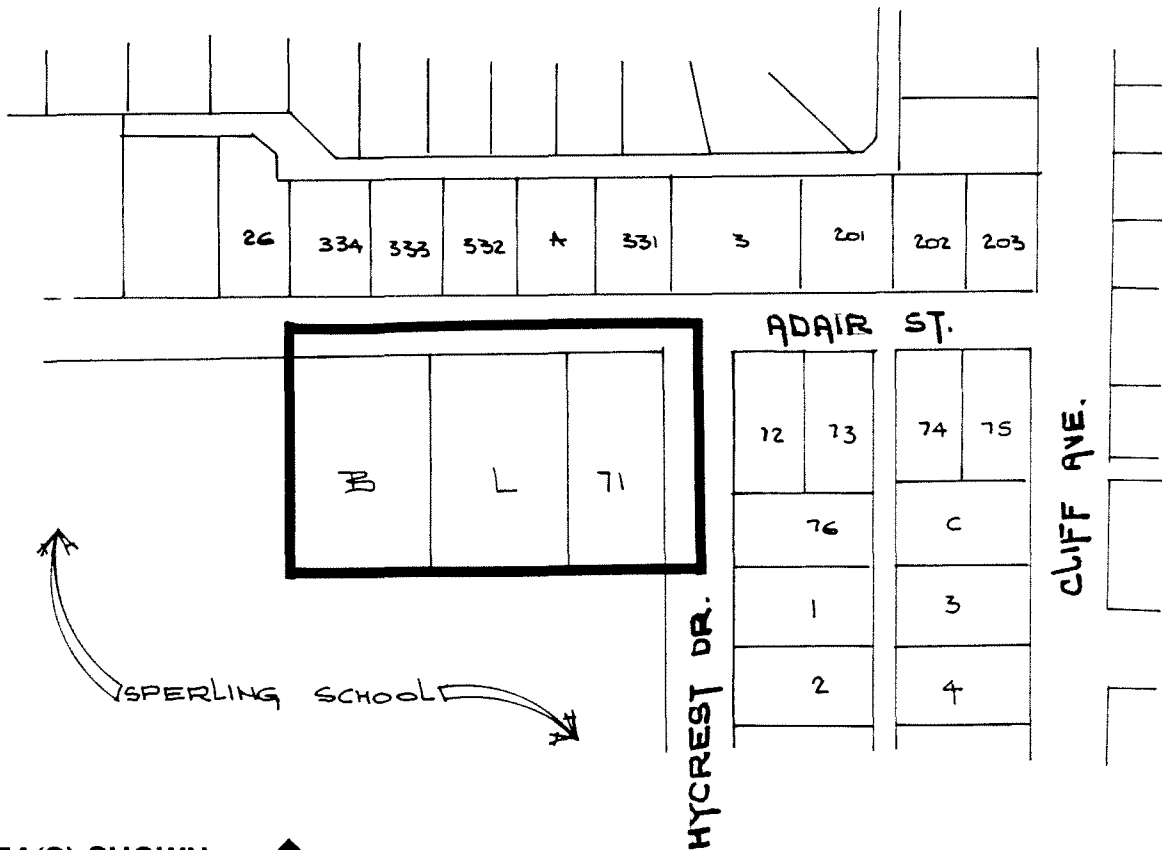
  
MAYOR  
  
CLERK

**BYLAW NUMBER 10313 BEING A BYLAW TO AMEND  
BYLAW NUMBER 4742 BEING THE BURNABY ZONING BYLAW 1965**

PROPERTY REZONED TO: P3 PARK AND PUBLIC USE DISTRICT

LEGAL: LOT "B", WEST 239 FT. EXCEPT: PLAN 11285, DISTRICT LOT 131, PLAN 5798; LOT L, DISTRICT LOT 131, PLAN 22869; LOT 71, DISTRICT LOT 131, PLAN 25817

MAP "B"



THE AREA(S) SHOWN ABOVE OUTLINED IN BLACK (—) IS (ARE) REZONED:



North

R2 RESIDENTIAL DISTRICT  
P3 PARK AND PUBLIC USE DISTRICT

PLANNING DEPARTMENT	
SCALE	1:2000
DRAWN	J.P.C.
DATE	Nov. 1995



**OFFICIAL ZONING MAP**

No. RZ 3009