

CITY OF BURNABY

BYLAW NO. 10247

**A BYLAW to amend Bylaw No. 4742, being
Burnaby Zoning Bylaw 1965**

WHEREAS application for rezoning has been made to the Council;

AND WHEREAS the Council has held a public hearing thereon after duly giving notice of the hearing as prescribed by sections 956 and 957 of the Municipal Act R.S.B.C. 1979;

NOW THEREFORE the Council of the City of Burnaby ENACTS as follows:

1. This Bylaw may be cited as BURNABY ZONING BYLAW 1965, AMENDMENT BYLAW NO. 31, 1995.
2. The map (hereinafter called "Map 'A'") attached to and forming an integral part of Bylaw No. 4742, being Burnaby Zoning Bylaw 1965, and designated as the Official Zoning Map of the City of Burnaby, is hereby amended according to the Map (hereinafter called "Maps 'B'"), marginally numbered R.Z. 2091 annexed to this Bylaw, and in accordance with the explanatory legend, notations, references and boundaries designated, described, delimited and specified in particularity shown upon said Maps 'B', and the various boundaries and districts shown upon said Maps 'B', respectively are an amendment of and in substitution for the respective districts, designated and marked on said Map 'A' insofar as the same are changed, modified or varied thereby, and the said Map 'A' shall be deemed to be and is hereby declared to be amended accordingly and the said Map 'B' is hereby declared to be and shall form an



integral part of said Map 'A' as if originally incorporated therein and shall be interpreted accordingly.

Read a first time this 14th day of AUGUST 1995

Read a second time this 11th day of SEPTEMBER 1995

Read a third time this 20th day of NOVEMBER 1995

Reconsidered and adopted this 27th day of NOVEMBER 1995

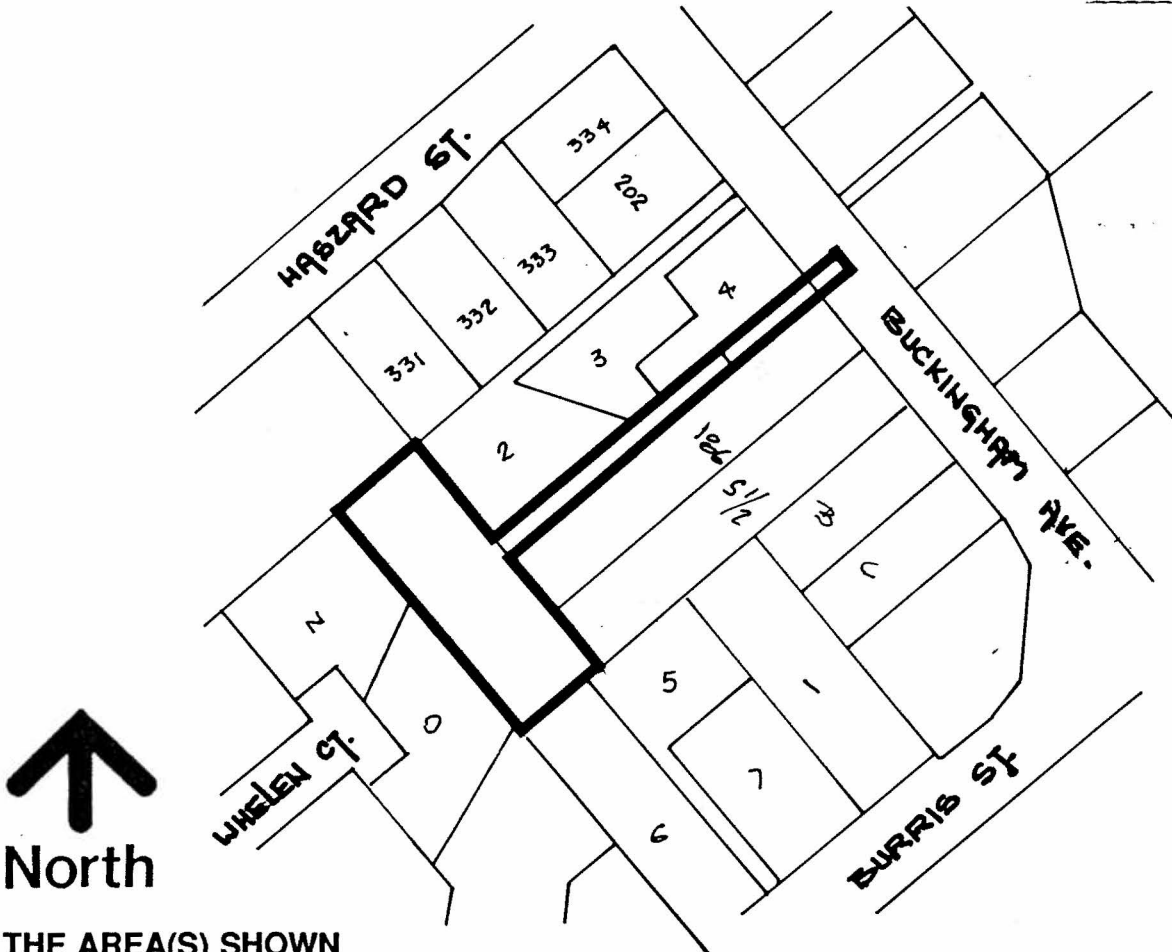

MAYOR

CLERK

**BYLAW NUMBER 10247 BEING A BYLAW TO AMEND
BYLAW NUMBER 4742 BEING THE BURNABY ZONING BYLAW 1965**

PROPERTY REZONED TO: R1a RESIDENTIAL DISTRICT

LEGAL: LOT 1, D.L. 86, GROUP 1, NWD PLAN LMP 11187

MAP "B"



**THE AREA(S) SHOWN
ABOVE OUTLINED
IN BLACK (———)
IS (ARE) REZONED:**

FROM: R1 RESIDENTIAL DISTRICT

TO: R1a RESIDENTIAL DISTRICT

PLANNING DEPARTMENT	
SCALE	1:2000
DRAWN	J.P.C.
DATE	JULY 1995



OFFICIAL ZONING MAP

No. RZ 2091