

CITY OF BURNABY

BYLAW NO. 10223

A BYLAW to stop up and close to traffic  
portion of road

WHEREAS that portion of road shown on the plan annexed hereto dedicated by Plan 17748 is no longer required for road purposes;

NOW THEREFORE the Council of the City of Burnaby ENACTS as follows:



1. This Bylaw may be cited as BURNABY ROAD CLOSING BYLAW NO. 1, 1995.
2. That portion of road situate, lying and being in the Municipality of Burnaby, in the Province of British Columbia, and being more particularly known and described as that portion of road in District Lot 127, Group 1, New Westminster District, dedicated by the deposit of Plan 17748 containing by admeasurement 46.8 m<sup>2</sup> shown outlined on the plan prepared by E.T. Wong, B.C.L.S., certified correct the 3rd day of May, 1995, a copy of which is annexed hereto, is hereby stopped up and closed to traffic.
3. The City Clerk is hereby authorized and empowered to petition the Minister of Municipal Affairs to abandon the said portion of road more particularly described in section 2 hereof and vest title thereto in the name of the City of Burnaby.

Read a first time this 5<sup>th</sup> day of JUNE 1995

Read a second time this 5<sup>th</sup> day of JUNE 1995

Read a third time this 5<sup>th</sup> day of JUNE 1995

Reconsidered and adopted this 19<sup>th</sup> day of JUNE 1995


  
MAYOR  
  
CLERK

**EXPLANATORY PLAN TO ACCOMPANY THE CITY OF  
 BURNABY ROAD CLOSING BYLAW NO. \_\_\_\_\_  
 FOR PORTION OF ROAD (DEDICATED BY  
 PLAN 17748) IN DISTRICT LOT 127  
 GROUP 1 NEW WESTMINSTER  
 DISTRICT**

**PLAN LMP \_\_\_\_\_**

Deposited in the Land Title office  
 at New Westminster, B.C. this \_\_\_\_ day  
 of \_\_\_\_\_, 1995.

**SCALE: 1: 250**

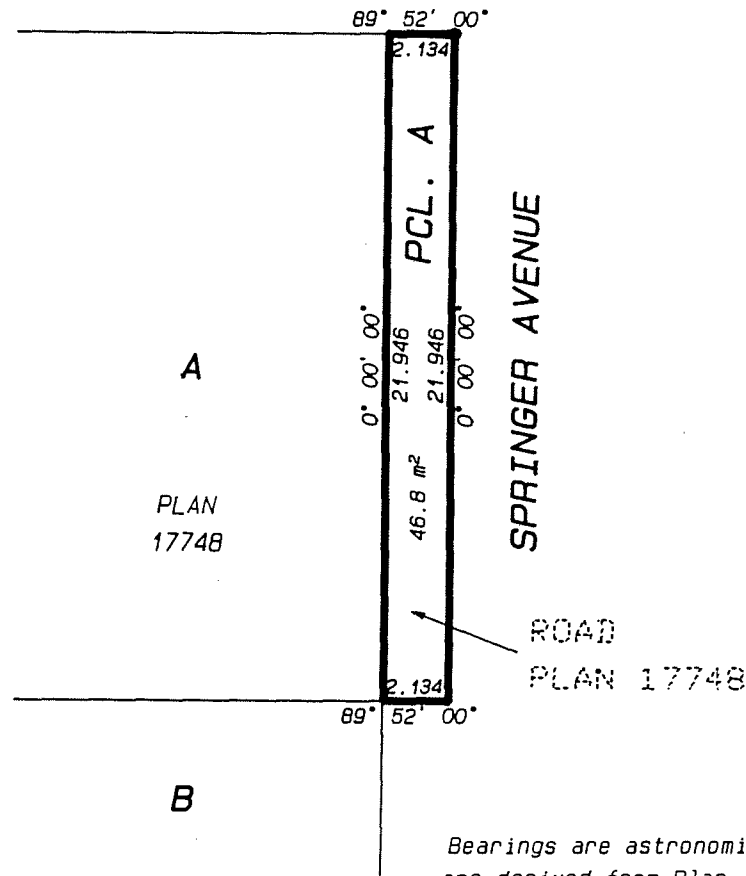


All distances are in metres and decimals  
 thereof unless otherwise indicated

Registrar

Ref: \_\_\_\_\_

**VENABLES STREET**



CITY OF BURNABY:

*[Signature]*  
 MAYOR  
*[Signature]*  
 CLERK

**CERTIFIED CORRECT ACCORDING  
 TO LAND TITLE OFFICE RECORDS**

*[Signature]*  
 B.C.L.S.

May 3, 1995

Ken K. Wong and Associates  
 Canada and B.C. Land Surveyors  
 5624 E. Hastings Street  
 Burnaby, B.C. V5B 1R4  
 Telephone: 294-8881  
 950745 FB614 PB4  
 R-4532

Bearings are astronomic and  
 are derived from Plan 17748.

This plan lies within the Greater Vancouver Regional District.

**FILE: SMZ-352**