

CITY OF BURNABY

BYLAW NO. 10221

A BYLAW to amend Bylaw No. 4742, being  
Burnaby Zoning Bylaw 1965

WHEREAS application for rezoning has been made to the Council;



AND WHEREAS the Council has held a public hearing thereon after duly giving notice of the hearing as prescribed by sections 956 and 957 of the Municipal Act R.S.B.C. 1979;

NOW THEREFORE the Council of the City of Burnaby ENACTS as follows:

1. This Bylaw may be cited as BURNABY ZONING BYLAW 1965, AMENDMENT BYLAW NO. 23, 1995.
2. The map (hereinafter called "Map 'A'") attached to and forming an integral part of Bylaw No. 4742, being Burnaby Zoning Bylaw 1965, and designated as the Official Zoning Map of the City of Burnaby, is hereby amended according to the Map (hereinafter called "Maps 'B'"), marginally numbered R.Z. 2086 annexed to this Bylaw, and in accordance with the explanatory legend, notations, references and boundaries designated, described, delimited and specified in particularity shown upon said Maps 'B', and the various boundaries and districts shown upon said Maps 'B', respectively are an amendment of and in substitution for the respective districts, designated and marked on said Map 'A' insofar as the same are changed, modified or varied thereby, and the said Map 'A' shall be deemed to be and is hereby declared to be amended accordingly and the said Map 'B' is hereby declared to be and shall form an

integral part of said Map 'A' as if originally incorporated therein and shall be interpreted accordingly.

Read a first time this	5th	day of	JUNE	199 5
Read a second time this	26th	day of	JUNE	199 5
Read a third time this	6th	day of	MAY	199 6
Reconsidered and adopted this	13th	day of	MAY	199 6

  
ACTING MAYOR  
  
CLERK

**BYLAW NUMBER 10221 BEING A BYLAW TO AMEND  
BYLAW NUMBER 4742 BEING THE BURNABY ZONING BYLAW 1965**

PROPERTY REZONED TO: GENERAL INDUSTRIAL DISTRICT (M2r)

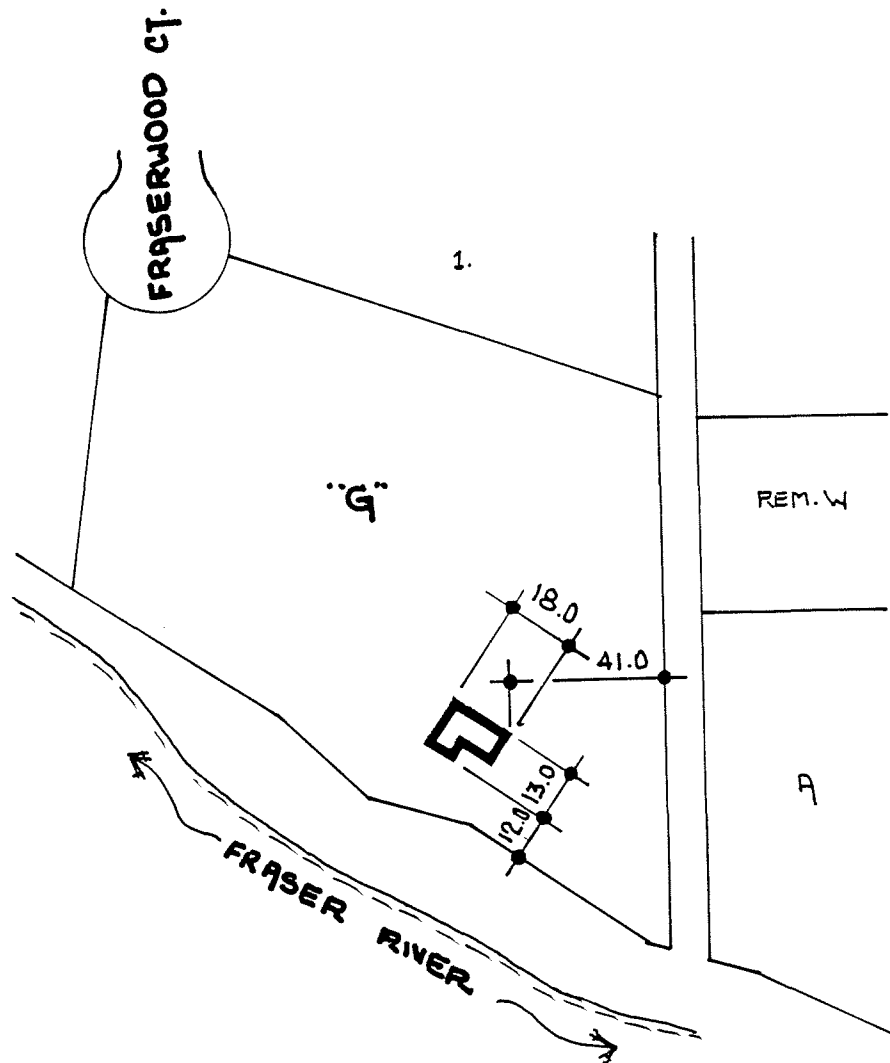
LEGAL: PTN. OF LOT "G", D.L. 116, PLAN 78373

MAP "B"



THE AREA(S) SHOWN  
ABOVE OUTLINED  
IN BLACK (—)  
IS (ARE) REZONED:

FROM: M2 GENERAL INDUSTRIAL DISTRICT  
TO: M2r GENERAL INDUSTRIAL DISTRICT



PLANNING  
DEPARTMENT

SCALE	1:2000
DRAWN	J.P.C.
DATE	MAY 1996



City of  
Burnaby

**OFFICIAL ZONING MAP**

No. RZ 2086