

CITY OF BURNABY

BYLAW NO. 10002

A BYLAW to dispose of a certain portion of
highway in exchange for other land

WHEREAS pursuant to section 574 of the Municipal Act R.S.B.C. 1979 the Council may by bylaw dispose of any portion of a highway in exchange for such lands as may be necessary for the purpose of improving, widening, straightening, relocating or diverting a highway;

AND WHEREAS all deeds executed under this section have effect as a Crown grant, free of all rights of way, and all lands taken in exchange for a portion of a highway under this section are public highways, and the title thereto is vested in the Crown;

AND WHEREAS the Council, before adopting this Bylaw, has caused the required statutory public notice of its intention to be given by advertisement;

AND WHEREAS the Council deems it expedient and in the public interest to stop up and close to traffic that portion of highway more particularly hereinafter described for the purpose of relocating and diverting a highway;

NOW THEREFORE the Council of the City of Burnaby ENACTS as follows:

1. This Bylaw may be cited as BURNABY HIGHWAY EXCHANGE BYLAW NO. 1, 1994.
2. The Council of the City of Burnaby is hereby authorized and empowered to stop up and close to traffic ALL AND SINGULAR that certain parcel or tract of land, situate, lying

and being in the Municipality of Burnaby, in the Province of British Columbia, more particularly known and described as all that portion of road in District Lot 69, Group 1, New Westminster District, dedicated by Plan 290 containing 0.1598 ha. (hereinafter called "the said closed portion of road") shown hatched on Reference Plan prepared by S.D. Milner, B.C.L.S., and deposited in the Land Title Office under Number LMP _____, a copy of which is hereunto annexed (hereinafter called "the said plan").



3. The Council is further authorized and empowered to grant and convey the said closed portion of road unto the registered owner of Lot D, District Lot 69, Group 1, New Westminster District, Plan 19527 (hereinafter called "the said lot") in exchange for that portion of the said lot containing 56.2 m², shown outlined on the said plan, and that portion of the said lot shall, upon deposit of the necessary transfer in the Land Title Office, be public highway and title thereto shall be vested in the Crown.

Read a first time this 24th day of JANUARY 1994

Read a second time this 24th day of JANUARY 1994

Read a third time 24th day of JANUARY 1994

RECONSIDERED AND ADOPTED THIS 7th day FEBRUARY 1994



MAYOR

CLERK

... 1927, BOTH OF DISTRICT LOT 69, GROUP 1,
... DISTRICT.

SECTION 120 OF THE LAND TITLE ACT.

26

... AND ...
...
...



...
...
...
...
...

ROAD TO BE OPENED		
ROAD TO BE OPENED	PLAN "A"	AREA 11,495 sq
ROAD TO BE OPENED	PLAN "B"	AREA 11,495 sq

...
...
...
...
...

...

