


CORPORATION OF THE DISTRICT OF BURNABY
BY-LAW NO. 1849.



A BY-LAW to authorize the sale of certain
Tax Sale Lands belonging to the
Corporation of the District of
Burnaby.

WHEREAS at the Tax Sales held by the Collector of Burnaby,
the lands described in the Schedule hereto annexed became the
property of the Corporation of the District of Burnaby in default
of other purchaser.

AND WHEREAS the person named in the said Schedule hereto
annexed has offered to purchase the lands set opposite his name in
the said Schedule for the price named therein AND it is advisable
to accept the said offers respectively.

AND WHEREAS insofar as and to the extent that there are
buildings erected upon any of the parcels of land described in the
said Schedule, such have prior to disposal, been advertised for
sale once in a newspaper circulating within the District of Burnaby,
in accordance with the provisions in that regard contained in the
"Municipal Act."

THE MUNICIPAL COUNCIL of the Corporation of the District
of Burnaby therefore ENACTS as follows:-

1. That the parcel of land set opposite the names of the
purchasers respectively in the said Schedule hereto annexed which
Schedule is hereby incorporated with and made part of this By-law,
be sold and disposed of to the persons named in the said Schedule
as purchaser thereof for the consideration therein expressed.

2. That upon payment of the consideration named in the
Schedule for the parcels of land sold, conveyance to the purchaser
named in the said Schedule be executed under the Seal of the
Corporation by the Reeve and Clerk and delivered to the purchaser.

3. This By-law may be cited as "BURNABY LAND SALE BY-LAW
NO. 8, 1944."

DONE AND PASSED in Open Council the Fourteenth (14th) day of August, A.D. 1944.

RECONSIDERED AND FINALLY PASSED by a three-fourths majority of all the members of the Municipal Council on the Twenty eighth (28th) day of August, A.D. 1944.



W. Hillson

REEVE

Charles B. Brown

CLERK.


I, Charles B. Brown, Clerk of the Corporation of the District of Burnaby do hereby certify the foregoing to be a true copy of a By-law passed by the Municipal Council of the Corporation of the District of Burnaby on the Twenty eighth day of August, 1944, A.D.

Charles B. Brown

Clerk.

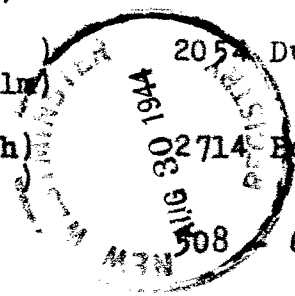


SCHEDULE




Lot	S.D.	Block	D.L.	Map No.	Purchaser	Address	Price
7	1	5/9	96 N.	1194	Valenta, Myrtle) Valenta, Yaroslav)	2525 Ashworth Avenue, New West.	\$230.00
5,6		10	119 E. 1/2	2855	Varhanik, Joseph	977 West 7th Avenue, Vancouver	200.00
13		8	119 E. 1/2	2855	Creamer, Fred	4216 E. Hastings St., Vancouver	110.00
5		4	121/187	1354	Pollock, Bertram George) Pollock, Elizabeth Kennedy)	4956 Walden Street, Vancouver	360.00
7		44	69	1321	Koepke, John Evern	3924 Norfolk St., New Westminster	465.00
10		1	76	1885	Jermyn, Chester Stephen) Jermyn, Mary Magdalene)	3308 Laurel St., New Westminster	180.00
12		20	29	3035	Whittaker, Lula Marian) Whittaker, Edward Samuel)	1448 Burgess St., New Westminster	277.00
7 ex. pt. on Sketch 6913 1 - 7,7a 2			171	992	Bates, Evelyn Helen) Bates, John Thomas)	626 - 4th Street, New Westminster	550.00
A		3	122	1308	Bull, Jane)	205 Gamma Avenue, Vancouver	1400.00
A		E	188	1165	Bull, Cecil)		
14		12	187	1282	Elliott, Matilda) Elliott, William Edward)	4460 Dundas Street, Vancouver	655.00
8 ex. N.16 1/2'	31/33	1/3	95	1915	Rice, Annie Emily) Rice, Ronald Bernard)	1750 Kingsway, New Westminster	1260.00
6,7		13	121	1054	Farrell, Marquerite) Farrell, George) Farrell, Gilbert)	3649 Georgia Street, Vancouver	400.00
13	6	5/9	96 N.	1194	Lando, Esmond	600 Hall Building, Vancouver	250.00
10 W. 1/2 ex. N.20'		10	116/186	1236	Anders, Charles Harold	3896 Hastings Street, Vancouver	740.00

Lot	S.D.	Block	D.L.	Map No.	Purchaser	Address	Price
9		27	121	1054	Miller, James Sinclair) Miller, Jessie)	4349 Venables Street, Vancouver	170.00
1,2,3		9	119 E. $\frac{1}{2}$	2855	O'Reilly, Kathleen O'Reilly, Thomas Malcolm)	2054 Dundas Street, Vancouver	355.00
		28 N. $\frac{1}{2}$ save & except W.33'	32	812	Curle, Gladys Elizabeth) Curle, Arnold George)	2714 Bonsor Ave., New Westminster	2700.00
27		3	90	555	Matheson, Norman) Matheson, Annie May)	508 6th Street, New Westminster	570.00
14		17,18	34	1355	Wertman, Hazel) Wertman, Henry Munro)	R.R. # 2, Cloverdale	250.00
14		16	187	1282	Lowe, Nellie) Lowe, George Robert)	4160 Oxford Street, Vancouver	295.00
11 W. $\frac{1}{2}$	8,9,10	2	206	2731	Menges, Peter Joseph	895 Eperling Avenue, Lochdale P.O.	100.00
8		25	121	1054	Barry, Daniel Duncan	1951 Ferndale Street, Vancouver	265.00
31,32		2	90	555	Peacock, Sally May Peacock, Malcolm MacKenzie)	693 - 18th Avenue, New Westminster	960.00
2		34/36	35	1370	Quiring, John Jacob	256 West 48th Avenue, Vancouver	350.00
1 save & except N.E. corner		34/36	35	1370	Quiring, John	2019 Boundary Rd., New Westminster	325.00
22		14	122	1308	Berg, Ray) Berg, Ina)	5130 Frances Street, Vancouver	175.00
21	5	5/9	96 N.	1194	Dandy, James Crawford	1957 Kingsway, New Westminster	315.00
26		10	187	1282	Dominey, Frank) Dominey, Mary Letitia)	4219 Cambridge Street, Vancouver	345.00
10		65	189	4953	Barker, Granville	200 N. Hythe Avenue, Vancouver	200.00



Lot	S.D.	Block	D.L.	Map No.	Purchaser	Address	Price
1,2,3		17	122	1308	Daoust, Winnifred) Daoust, Arthur)	4351 Frances Street, Vancouver	590.00
1		148/149	92	1757	Rogers, Samuel	1015 St. Andrews St., New Westminster	300.00
18		4	121/187	1354	Hill, Mary) Hill, Frank)	4419 Albert Street, Vancouver	500.00
"E" save & except E.33'		16	98	2127	Andrews, Samuel George) Andrews, Annie)	25 College Court, Regina	600.00
4		11	151/3	1191	Jordan, Edith Louise) Jordan, Norman Roy) Jordan, Elmer Joseph)	4313 John Street, New Westminster	260.00
1,2 save & except N.16'	"A"	11	151/3	1191	Jordan, Edith Louise) Jordan, Norman Roy) Jordan, Elmer Joseph)	4313 John Street, New Westminster	1100.00
29		18	121	1054	Munroe, Hugh Clayton) Munroe, Christine McCall)	4265 Hastings Street, Vancouver	230.00
20		17	187	1282	Lowe, Raymond) Lowe, Kathleen)	4160 Oxford Street, Vancouver	375.00
29 & 30		23	122	1308	Tatters, William	4652 Union Street, Vancouver	220.00
7,8		66	218 S.	1289	Travis, Herbert	112 N. Fell Avenue, Vancouver	240.00
30		5	187	1282	Stumph, Joseph Edward	4433 Pandora Street, Vancouver	560.00
27		18	187	1282	Krimmer, John	4239 Oxford Street, Vancouver	970.00
2		1	98	4359	Herd, David) Herd, Jean Mowat)	3224 Imperial Street, New Westminster	300.00
17,18,		35	151/3	1319	Ross, Ethel Wave) Ross, William Donald)	2815 Kathleen Ave., New Westminster	700.00



act

5989

R.R.

Lot	S.D.	Block	D.L.	Map No.	Purchaser	Address	Price
19		5	187	1282	Binet, Esther Margaret) Binet, Arthur Cyril)	4160 Frances St., Vancouver	220.00
3		18	74 N.½	2603	McKinnon, William Archibald	3420 Clydesdale St., New Westminster	190.00
Pt. Bloc		4 pt.	136	3053	Beaton, Irene Belle) Beaton, Robert Phillip)	1850 Cliff Avenue, Lochdale P.O.	1600.00
27		18	121	1054	Donaldson, James	425 Frances Street, Vancouver	230.00
23,24		14	29	3035	Fetherstonhaugh, Claude Arnold	836 Richmond Street, New Westminster	520.00
38		25	122	1308	Friend, John Edwin	4515 Venables Street, Vancouver	220.00
13 N.53'		18	99	7272	Brown, William John) Brown, Clifford William)	2065 Maple Avenue, New Westminster	350.00
34		25	122	1308	Hellyer, John Samuel	4521 Venables Street, Vancouver	110.00
1		13	79	1554	Milkhi in Trust	4343 Norland St., New Westminster	400.00
		109/144	132	1493	Hetherington, Norman Wilbert) Hetherington, Matilda Florence)	3786 Hastings St., Vancouver	725.00
19		17	122	1308	Snider, Clarence Orville	4568 Frances Street, Vancouver	220.00

