

CORPORATION OF THE DISTRICT OF BURNABY

BY-LAW NO. 1415.



A BY-LAW to acquire lands within the Municipality of Burnaby for Corporate purposes.

WHEREAS under the provisions of sub-section 30 of Section 54 of the "Municipal Act" the Municipal Council is authorized to make and pass By-laws to acquire lands.

AND WHEREAS it is desirable and expedient that the lands described in the annexed Schedule should be acquired for Corporate purposes.

THEREFORE the Municipal Council of the Corporation of the District of Burnaby ENACTS as follows:


1. That the parcel of land set opposite the name of the vendor in the Schedule attached hereto, and hereby incorporated with and made part of this By-law shall be acquired from the person or persons named in the said Schedule, for Corporate purposes.


2. On execution and delivery of Conveyance by the said persons named in the said Schedule, to the Corporation of the District of Burnaby, they shall be paid the sum set opposite their respective names in the said Schedule.

3. This By-law may be cited as the "BURNABY ACQUISITION OF PROPERTY BY-LAW NO. 4, 1932."


DONE AND PASSED in Open Council this Twenty-second (22nd) day of August, A.D. 1932.

RECONSIDERED AND FINALLY PASSED this Sixth (6th) day of September, A.D. 1932.


REEVE.


CLERK.

I, Arthur G. Moore, Clerk to the Municipal Council of the Corporation of the District of Burnaby do hereby certify that the foregoing is a true copy of a By-law passed by the Municipal Council on the 6th. day of September, A.D. 1932.


CLERK.



CORPORATION OF THE DISTRICT OF BURNABY

BURNABY ACQUISITION OF PROPERTY BY-LAW NO. 4, 1932.

VENDOR	ADDRESS	DESCRIPTION OF PROPERTY				PURCHASE PRICE	
		Lot	Block	D.L.	Map No.		
Calvin Gray	445 Pender St. West, Vancouver, B. C.					3.36 acre portion of District Lot 86, as shewn on sketch attached hereto and thereon outlined in red colour.	\$1.00
Gordon Bruce Corbould) Joseph Rowan Grant)	New Westminster, B.C.					Lot One (1), of Lot Fourteen (14) Block Three (3), District Lot Fourteen (14) Group One (1), District of New Westminster, Map No. 3047.	\$53.78

PLAN OF A PORTION OF A 3.36 AC. PORTION OF D.L. 86, GROUP 1, NEW WESTMINSTER DISTRICT, SKETCH A.F.P.B. 12.561.6277F

D.L. 85.

Scale: - 1 inch = 100 feet



3.36 AC. PORT. OF D.L. 86.
Sec. A.F.P.B. 12.561.6277F

D.L. 86, GP. 1.

D.L. 92.

Plan 1146

I, Geoffrey K. Burnett, of the City of New Westminster, in the Province of British Columbia a British Columbia Land Surveyor, make oath and say that I was present at and did personally superintend the survey represented by this plan and that the survey and plan are correct. The said survey was completed on the 17th day of August, 1932.

Geoffrey K. Burnett

Sworn before me this 19th day of August, 1932.

Percy F. Brown

A Notary Public in and for the Province of British Columbia.

Burnett and McGugan,
Engineers & Surveyors,
New Westminster, B.C.

Approved under the Land Registry Act.
Dated this _____ day of _____ 1932.

Approving Officer

Owner

Witness