


CORPORATION OF THE DISTRICT OF BURNABY

BY-LAW NO. 913

A BY-LAW to acquire lands within the Municipality
of Burnaby for Corporate purposes.



WHEREAS under the provisions of sub-section
Section 54 of the "Municipal Act" the Municipal Council
is authorized to make and pass by-laws to acquire
lands.

AND WHEREAS it is desirable and expedient that
the lands described in the annexed Schedule should
be acquired for Corporate purposes.

THEREFORE the Municipal Council of the
Corporation of the District of Burnaby ENACTS as
follows:-

1. That the parcel of land set opposite the
name of the vendor in the Schedule attached hereto,
and hereby incorporated with and made part of this
By-law shall be acquired from the person or persons
named in the said schedule, for Corporate purposes.

2. On execution and delivery of Conveyance by
the said persons named in the said Schedule, to the
Corporation of the District of Burnaby, they shall be
paid the sum set opposite their respective names
in the said Schedule.

3. This By-law may be cited as the "BURNABY
Land Acquisition By-LAW NO. 4. 1929."

DONE AND PASSED in Open Council this
Twenty fourth (24th) day of June, A. D. 1929.

RECONSIDERED AND FINALLY PASSED this Second
(2nd) day of July, A.D. 1929.



C. Lambert,
Acting REEVE

Arthur G. Moore,
CLERK.

I, Arthur G. Moore, Clerk to the Municipal Council of the Corporation of the District of Burnaby do hereby certify that the foregoing is a true copy of a By-law passed by a three-fourths vote of all the members of the Municipal Council on the Second (2nd) day of July, A.D. 1929.

Arthur G. Moore -
Clerk.

CORPORATION OF THE DISTRICT OF BURNABY

BURNABY LAND ACQUISITION BY-LAW NO. 4. 1929.

Schedule.

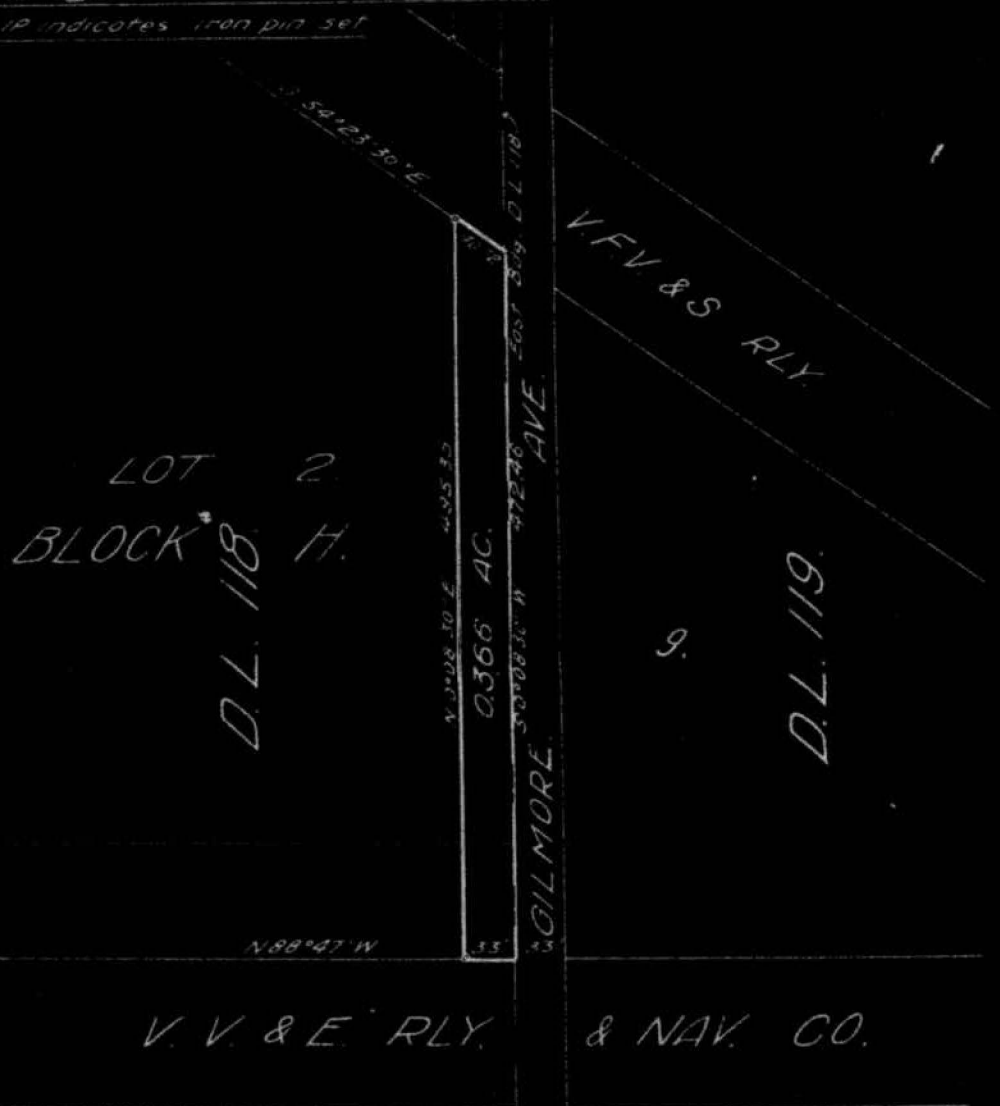
Vendor	Address	Description of property	Purchase price
Dominion Bridge Company Limited	Lachine, Quebec.	Part of Lot 2, Block "H" D.L.118 Group 1. Map No. 3067	\$1.00
Eileen L Purkiss	15 Mandeville Apartments New Westminster, B.C.	Parts of Lots 8 and 9, Block 2, D.L. 173, Group 1. Map No.1034	\$325.00

PLAN OF A PORTION OF LOT 2, BLOCK H, D.L. 118,
GROUP 1, NEW WESTMINSTER DISTRICT.
PLAN N^o 3067, DEPOSITED.

SCALE: 1 INCH = 100 FEET

Bearings derived from Plan N^o 3067.

IP indicates iron pin set



LOT 2
 BLOCK H.
 D.L. 118
 0.366 AC.

V. V. & E. RLY. & NAV. CO.

Approved under the Land Registry Act.
 Dated this _____ day of _____ 1929

Approving Officer

Owner

Witness

I, Geoffrey K. Burnett, of the City of New Westminster
 in the Province of British Columbia a British Columbia
 Land Surveyor make oath and say that I was present
 at and a personally supervised the survey referred
 to by this plan and that the survey and plan are correct.
 The said survey was completed on the 20th day of
 February, 1929

Sworn before me this 22nd day of February, 1929
 Geoffrey K. Burnett
 Notary Public in and for the Province of British Columbia

Burnett and McGowan
Engineers & Surveyors
New Westminster B.C.

"RIVERWAY," MUNICIPALITY OF BURNABY.

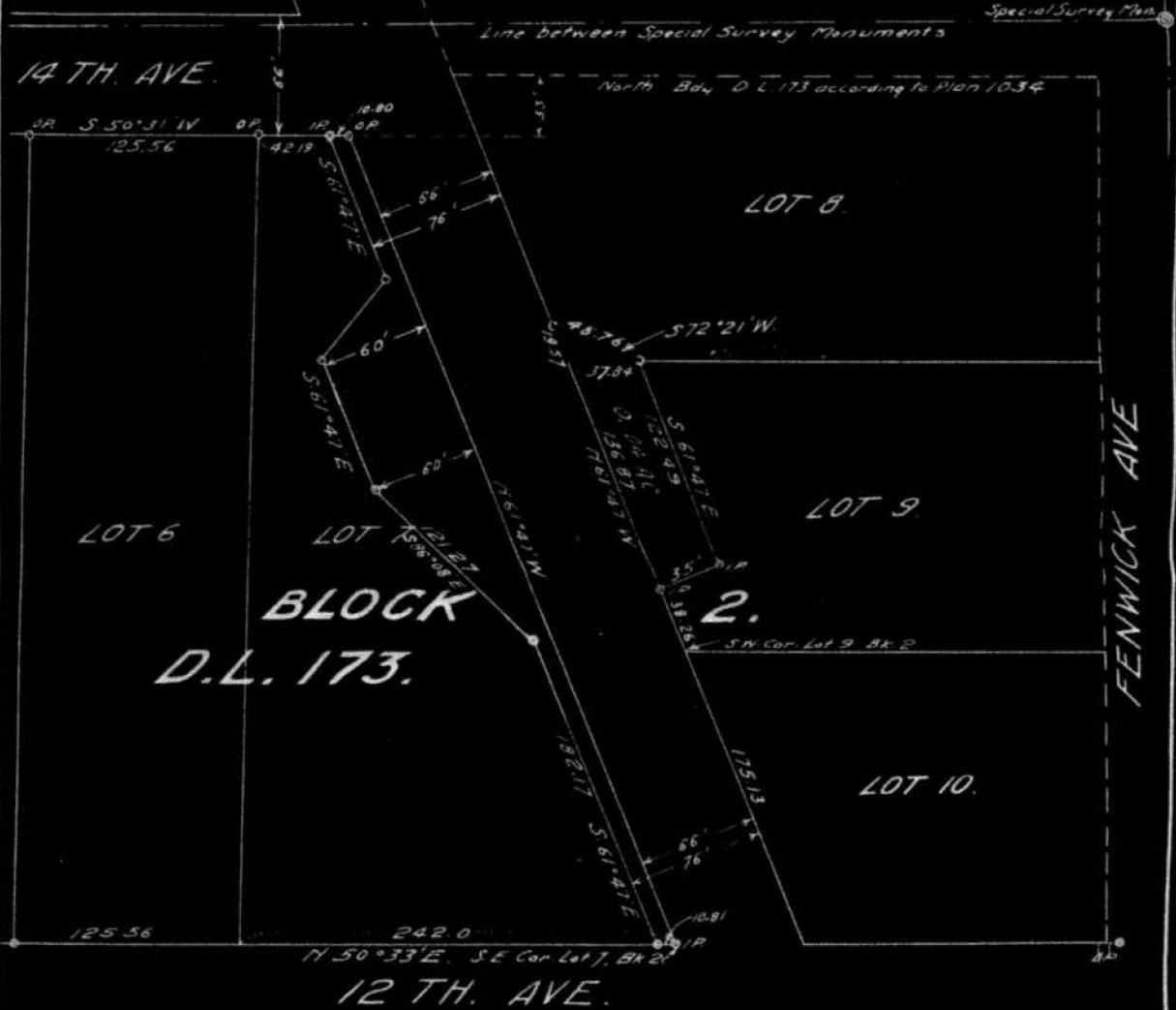
PLAN OF PORTIONS OF LOTS 7, 8 & 9
BLOCK 2, D.L. 173, GROUP 1,
NEW WESTMINSTER DISTRICT.

PLAN N° 1034 DEP.

SCALE: 1" = 80'

D.L. 155 A.

Note -
 South Bdy. Bk 2, D.L. 173 Assumed N50°33'E



I, Geoffrey K. Burnett, of the City of New Westminster in the Province of British Columbia, a British Columbia Land Surveyor, make oath and say that I was present and did personally supervise the survey represented by this plan and that the survey and plan are correct. The said survey was completed on the 14th day of May 1929.

Approved under the Land Registry Act.
 Dated this _____ day of _____ 1929.

 Approving Officer

Sworn before me this 17th day of May 1929.

Owner _____

 A Notary Public in and for the Province of British Columbia

Witness _____

Burnett and McGowan,
Engineers & Surveyors,
New Westminster, B.C.

"RIVERWAY," MUNICIPALITY OF BURNABY.

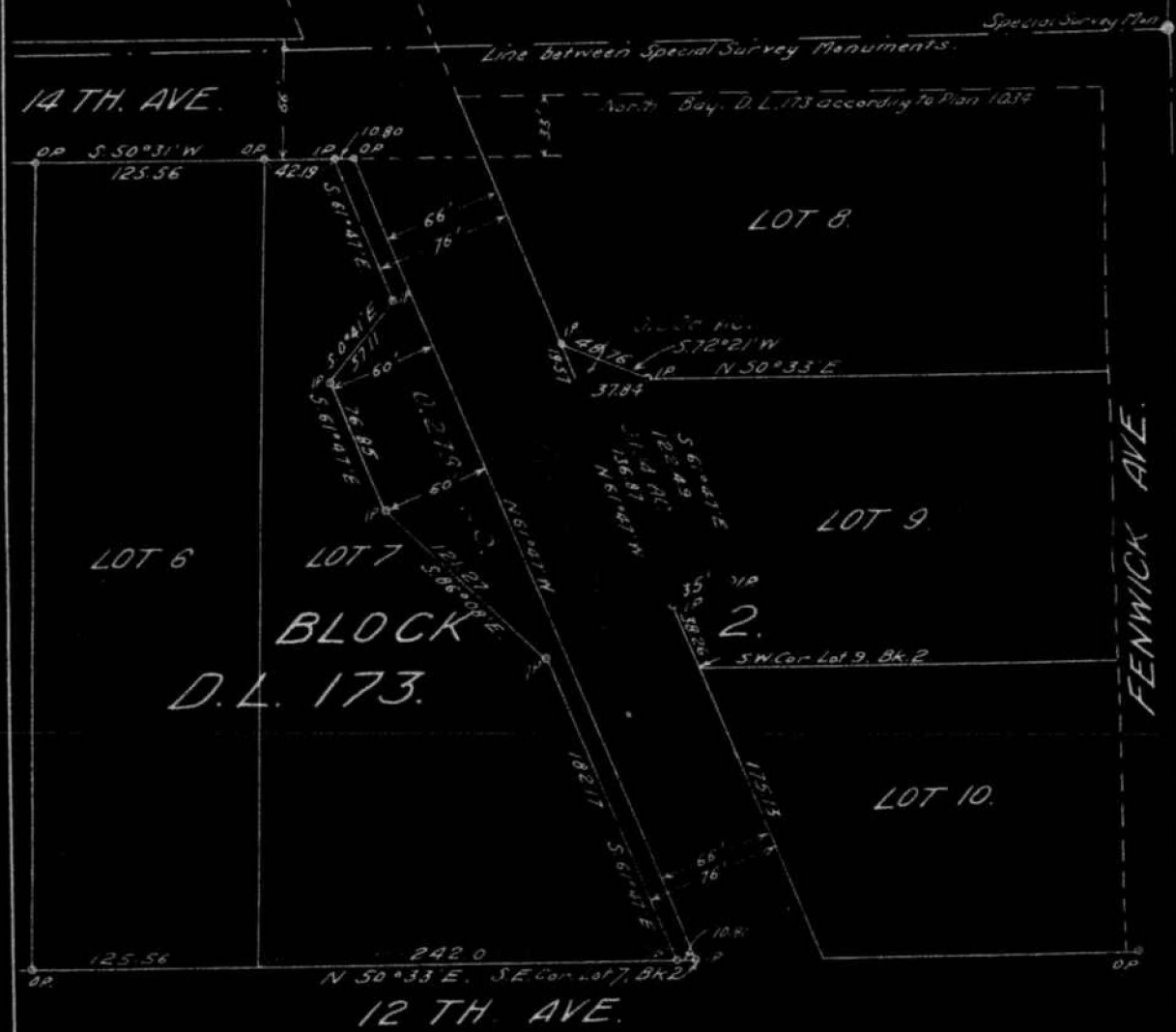
PLAN OF PORTIONS OF LOTS 7, 8 & 9
BLOCK 2, D.L. 173, GROUP 1,
NEW WESTMINSTER DISTRICT.

PLAN N° 1034 DEP.

SCALE: 1" = 80'

D.L. 155 A.

Note: South Bdy. Bk. 2, D.L. 173, Assumed N50°33' E.



I Geoffrey K. Burnett of the City of New Westminster in the Province of British Columbia a British Columbia land surveyor do hereby make oath and say that I was present and did personally superintend the survey represented by this plan and that the survey and plan are correct. The said survey was completed on the 14th day of May 1929.

Geoffrey K. Burnett.

Approved under the Land Registry Act
Dated this ... day of ... 1929.

Approving Officer

Sworn before me this 17th day of May 1929.

A Notary Public in and for the Province of British Columbia.

Owner

N 1085

Burnett and McQueen,
Eng'rs and Surveyors,
New Westminster, B.C.