

CORPORATION OF THE DISTRICT OF BURNABY.

BY-LAW NO. 649.

A By-law to authorize the construction of a four (4) foot cement concrete sidewalk on the North side of Trinity Street from Gilmore Avenue to Carlton Avenue as a Local Improvement under the provisions of the Local Improvement Act.

-- -- -- -- --

WHEREAS J. H. Copping and others have petitioned the Council to construct, as a work of local improvement, the work hereinafter described and the Clerk has certified that the petition is sufficient, and it is expedient to grant the prayer of the petition in the manner hereinafter provided;

THEREFORE the Municipal Council of the Corporation of the District of Burnaby, ENACTS AS FOLLOWS:-

1. That a four (4) foot cement concrete sidewalk be constructed on the North side of Trinity Street from Gilmore Avenue to Carlton Avenue as a local improvement under the provisions of the "Local Improvement Act".
2. The Engineer of the Corporation do forthwith make such plans, profiles, and specifications and furnish such information as may be necessary for the making of a contract for the execution of the work.
3. The work shall be carried on and executed under the superintendence and according to the directions and orders of such Engineer.
4. The Reeve and Clerk are authorized to cause a contract for the construction of the work to be made and entered into with some person or persons, firm or corporation, subject to the approval of this Council to be declared by resolution; Provided that the Council in its discretion may by resolution determine that the construction of the work or any part thereof shall be done by the Municipality instead of by contract. In the event of the work or any part thereof being undertaken by the Municipality a separate account shall be kept by the Treasurer of all expenditures in connection therewith.
5. The Treasurer may, subject to the approval of the Council, agree with any bank or person for temporary advances of money to meet the cost of the work pending the completion of it.
6. The special assessment shall be paid by ten (10) annual instalments.


7. The debentures to be issued for the loan to be effected to pay for the cost of the work when completed shall bear interest at five (5%) per cent per annum and be made payable within ten (10) years on the sinking fund plan and in settling the sum to be raised annually to pay the debt the rate of interest on investments shall not be estimated at more than four (4%) per cent per annum.

8. Any person whose lot is specially assessed may commute for a payment in cash the special rates imposed thereon, by paying the portion of the cost of construction assessed upon such lot, without the interest forthwith after the special assessment roll has been certified by the Clerk, and at any time thereafter by the payment of such sum as when invested at not more than four (4%) per cent per annum will provide an annuity sufficient to pay the special rates for the unexpired portion of the terms as they fall due.

9. This By-law may be cited as "LOCAL IMPROVEMENT CONSTRUCTION BY-LAW NO. 30, 1927".

DONE AND PASSED in open Council this 19th day of December, A. D. 1927.

RECONSIDERED AND FINALLY PASSED this 27th day of December, A. D. 1927.



Charles Bell

REVEE.

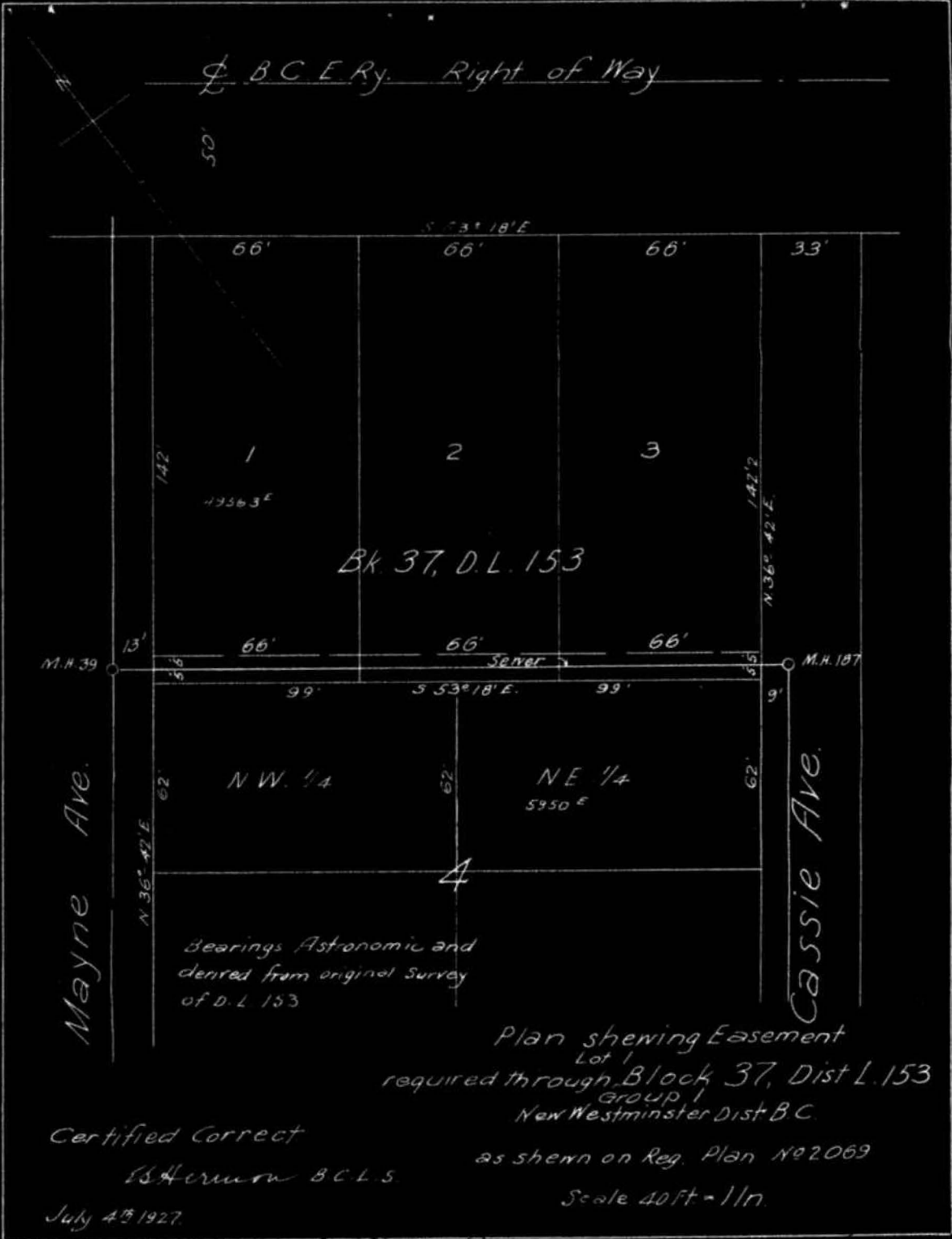
Arthur G. Moore

CLERK.

I, Arthur G. Moore, Clerk to the Municipal Council of the Corporation of the District of Burnaby, hereby certify that the foregoing is a true copy of a by-law passed by the Municipal Council on the Twenty-seventh (27th) day of December, 1927.

Arthur G. Moore

CLERK.



BCERY. Right of Way

50'

S 73° 18' E

66' 66' 66' 33'

1

2

3

43° 53' E

Block 37, D.L. 153

142' 2
N 36° 42' E

M.H. 39

13'

66' 66' 66'

Sewer

M.H. 107

99' S 53° 18' E 99'

NW 1/4

NE 1/4

59° 50' E

4

Bearings Astronomic and derived from original Survey of D.L. 153

Plan shewing Easement Lot 1 required through Block 37, Dist L. 153 Group 1 New Westminster Dist. B.C.

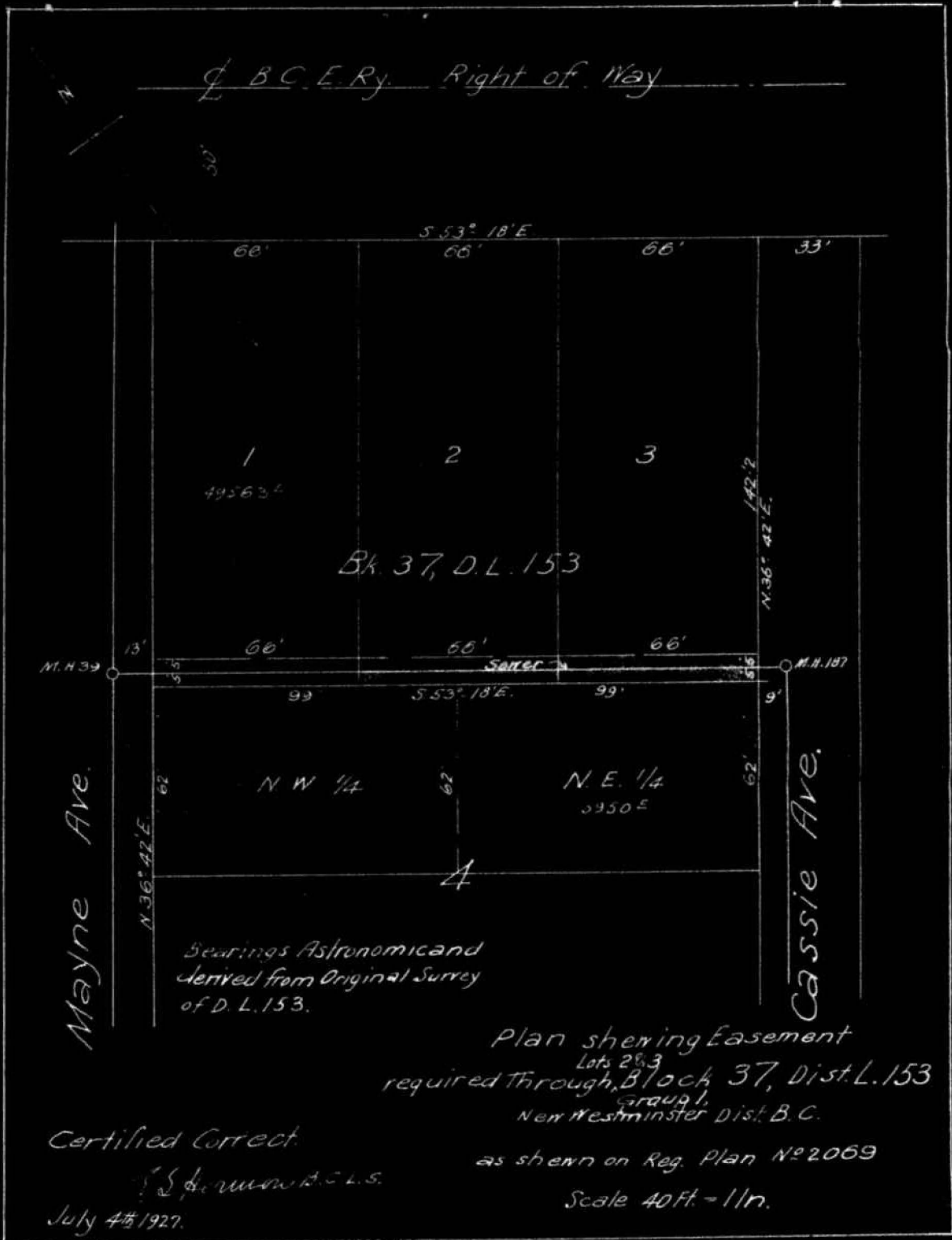
Certified Correct

B. Hermon B.C.L.S.

as shown on Reg. Plan No 2069

Scale 40 Ft = 1 in.

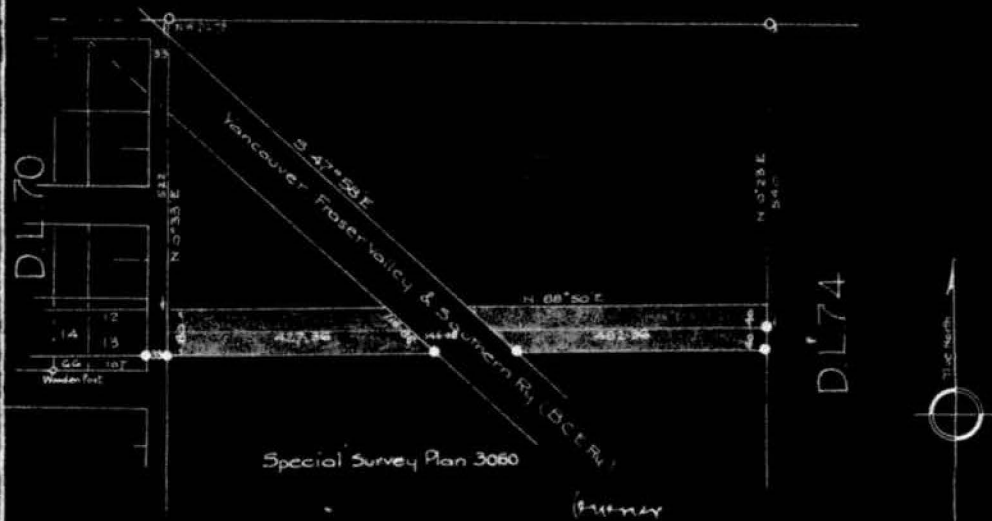
July 4th 1927.



PLAN OF
RIGHT OF WAY ON STILL CREEK
THROUGH D.L. 73, G.I., N.W.D.
MUNICIPALITY OF BURNABY B.C.

Scale, - 1 Inch = 200 Feet.

NOTE. - Iron posts are shown thus
 Special survey monuments
 Bearings are astronomic and are referred to the Special Survey of D.L. 118



I Ernest C.W. Lamorque, of the City of Vancouver,
 British Columbia Land Surveyor, make oath
 and say that I was present at and did
 personally superintend the survey represented
 by this plan and that the survey and plan are correct.
 The said survey was completed on the 1st day of December 1926

Ernest C. W. Lamorque B.C.L.S.
 Sworn before me this *28*
 28th day of April 1927 *[Signature]*

A Notary Public in and for the Province of British Columbia

Approved under the Land Registry Act.
David Johnston
 Date *26th Sept. 1927* Engineer

