

CORPORATION OF THE DISTRICT OF BURNABY

BY-LAW NO. 559.

A BY-LAW to acquire lands within the Municipality of Burnaby

WHEREAS under the provisions of sub-section 30 of Section 54 of the "Municipal Act" the Municipal Council is authorised to make and pass By-laws to acquire lands.

AND WHEREAS it is desirable and expedient that the lands described in the annexed Schedule should be acquired for Corporate purposes.

THEREFORE the Municipal Council of the Corporation of the District of Burnaby ENACTS as follows:

1. That the parcel of land set opposite the name of the vendor in the Schedule attached hereto, and hereby incorporated with and made part of this By-law shall be acquired from the person or persons named in the said Schedule, for Corporate purposes.
2. On execution and delivery of Conveyances by the said persons named in the said Schedule, to the Corporation of the District of Burnaby, they shall be paid the sum set opposite their respective names in the said Schedule.
3. This By-law may be cited as the "BURNABY PROPERTY PURCHASE BY-LAW (General) 1926.

DONE AND PASSED in Open Council this Sixth (6th) day of December, 1926.

RECONSIDERED and FINALLY PASSED this Twentieth (20th) day of December, 1926.

  
*A. H. McLean*  
REEVE

*Arthur G. Moore*  
CLERK

I, Arthur G. Moore, Clerk to the Municipal Council of the Corporation of the District of Burnaby hereby certify the foregoing to be a true copy of a By-law passed by a three fourths majority of all the members of the Municipal Council, the Twentieth (20th) day of December, 1926.

*Arthur G. Moore*  
Clerk.

CORPORATION OF THE DISTRICT OF BURNABY

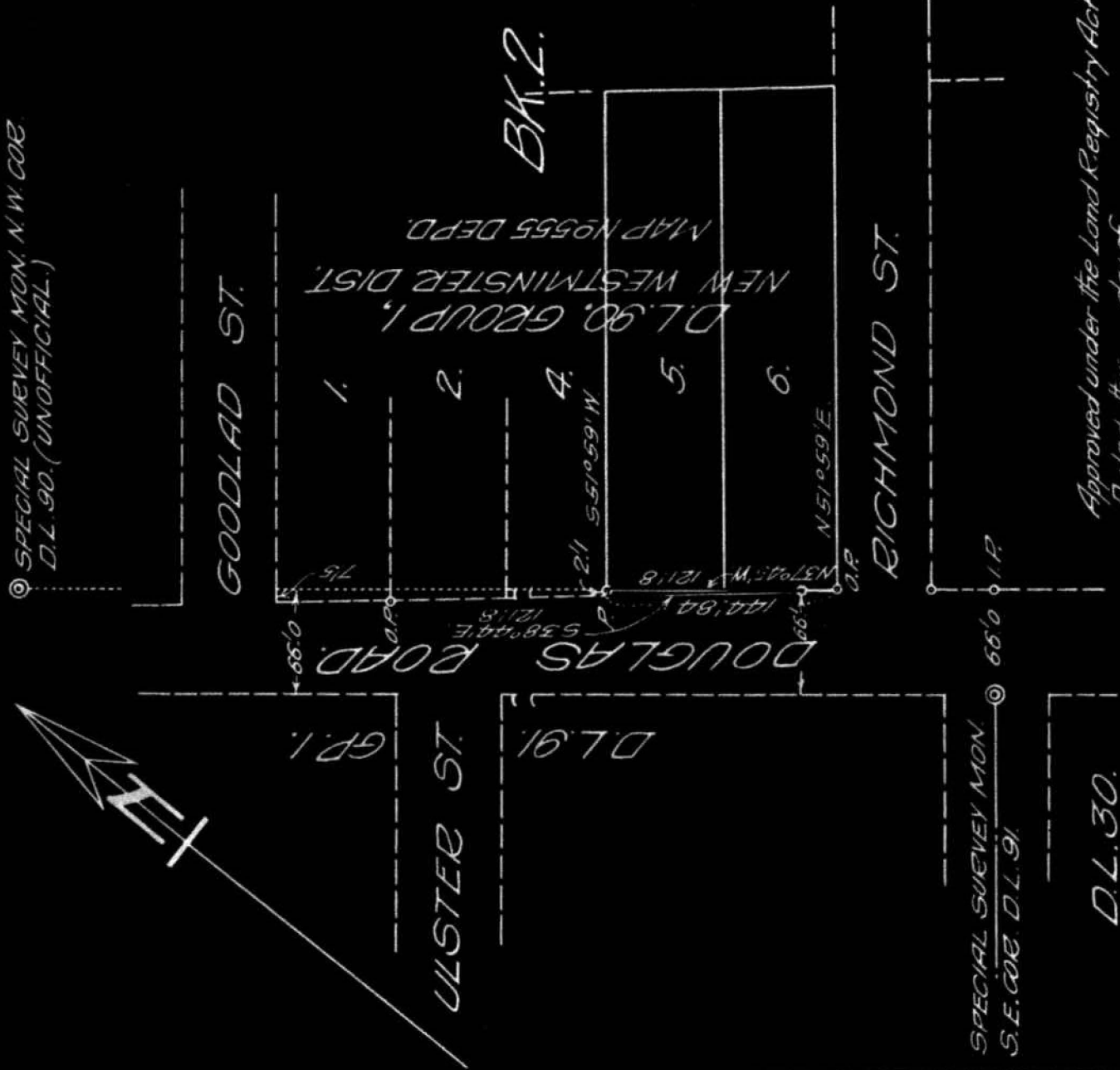
BURNABY PROPERTY PURCHASE BY-LAW (General) 1926.

SCHEDULE

Vender	Address	Lot	Description of Property Block	D.L.	Map	Purchase Price
The British Columbia Electric Railway Company Limited	Carrall Street, Vancouver, B.C.	Part of	"A"	28	627	\$ 1.00
John G. O'Brien	2587 Douglas Road, Burnaby via New Westminster, B.C.	Part Lots 1 and 2.	1	90 S	555	\$ 550.00
Mary Isabella Taylor	Hermansville, Mich, U.S.A.	Part of Lots 5 and 6.	2	90 S	555	\$ 25.00
William Scott	44 Water Street, Vancouver	Part of	15	99	844	\$ 1.00



PLAN OF A PORTION OF LOTS 5 AND 6, BLOCK 2,  
IN THE SUBDIVISION OF A PORTION OF D.L. 90, GR. 1,  
NEW WESTMINSTER DISTRICT  
ACCORDING TO MAP NO 555.      SCALE: 1 INCH = 100 FEET.



Approved under the Land Registry Act  
 Dated this ..... day of .....

.....  
 Approving Officer.

Owner.....

Witness.....

I, Geoffrey K. Burnett, of the City of New Westminster in the Province of British Columbia, a British Columbia Land Surveyor, make oath and say that I was present at and did personally superintend the survey represented by this plan and that the survey and plan are correct. The said survey was completed on the 8th day of July, 1926.

BURNETT & MCGUGAN  
ENGINEERS & SURVEYORS  
NEW WESTMINSTER, B.C.

Sworn before me this 13th day of December 1926.

S. F. Hawk

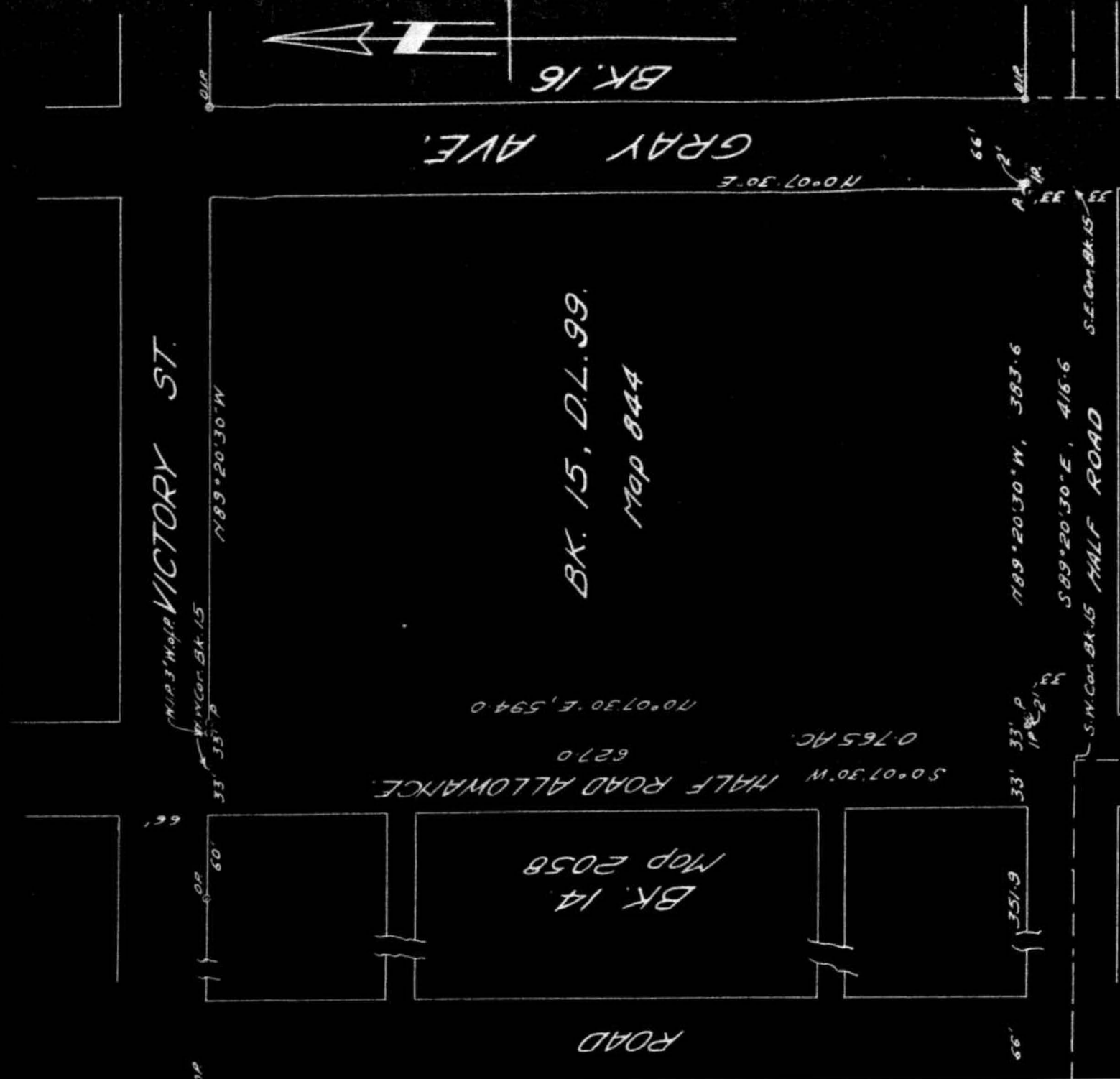
A Notary Public in & for the Province of British Columbia.

Geoffrey K. Burnett

B.C.L.S.

PLAN OF A PORTION OF BLOCK 15, D.L. 99, GP. 1,  
NEW WESTMINSTER DISTRICT. MAP NO 844.

Scale: 1 inch = 100 feet.



I, Geoffrey K. Burnett, of the City of New Westminster, Province of British Columbia, a British Columbia Land Surveyor, make oath and say that I was present at and did personally superintend the survey represented by this plan and that the survey and plan are correct. The said survey was completed on the 18th day of December, 1926.

Sworn before me this 20th day of December, 1926.

S. F. Frank



A Notary Public in and for the Province of British Columbia.  
Burnett & McGeown,  
Engineers & Surveyors,  
New Westminster, B.C.

Approved under the Land Registry Act  
dated this day of 1926.  
Appraising Officer.  
Owner.  
Witness.

PLAN OF A PORTION OF D.L. 28, GROUP I,  
NEW WESTMINSTER DISTRICT.

ACCORDING TO MAP NO 627 DEPOSITED.

SCALE. 1 INCH = 200 FEET.



Approved under the Land Registry Act  
Dated this..... day of.....

Approving Officer.

Owner.....

Witness.....

I, Geoffrey K. Burnett, of the City of New Westminster, in the Province of British Columbia, a British Columbia Land Surveyor, make oath and say that I was present at and did personally superintend the survey represented by this plan and that the survey and plan are correct. The said survey was completed on the 14th day of December 1926.

Sworn before me this 14th day of December 1926.

*Geoffrey K. Burnett*

BURNETT & MCGUGAN,  
ENGINEERS & SURVEYORS,  
NEW WESTMINSTER, B.C.

B.C.L.S.

A Notary Public in and for the Province of British Columbia

*S. F. Mark*